

Repository **CRO** Estate **Taliaris**
Reference No. **Taliaris/355 page 1**

Farm Name **Ffoesddu**
Modern Name **Ffos-ddu**

NGR **SN619285** OS 6 inch sheet **25SE**
Acreage **51a.01r.13p**
Parish **Llanddeilo Fawr**
Location **North**
Orientation **NNW at top**
Scale **8 chains to 1 inch**
Date **1814**
Neighbours **Danycapel, Penrheolddu**

Comments **Farm erroneously placed in Llandyfeisant by surveyor. An unidentified small farm (Hendy) mapped to west of Ffoesddu**

Surveyor **John Bowen**

Repository **CRO** Estate **Taliaris**
Reference No. **Taliaris/355 page 2**

Farm Name **Pen'r Heolddu**
Modern Name **Disappeared**

NGR **SN621288** OS 6 inch sheet **25SE**
Acreage **180a.03r.00p**
Parish **Llanddeilo Fawr**
Location **North**
Orientation **W at top**
Scale **8 chains to 1 inch**
Date **1814**
Neighbours **Parkbach, Ffoesddu, mountain allotment**

Comments **Farm erroneously placed in Llandyfeisant. Field 51 (house and garden) possibly is Tir Harry (SN625286)**

Surveyor **John Bowen**



Carmarthenshire
Estate-map
Database
© Carmarthenshire Antiquarian Society 2003



Carmarthenshire
Estate-map
Database
© Carmarthenshire Antiquarian Society 2003

Repository **CRO** Estate **Taliaris**
Reference No. **Taliaris/355 page 3**

Farm Name **Park Bach**
Modern Name **Parc-bach**
NGR **SN629292** OS 6 inch sheet **25SE**
Acreage **50a.01r.04p**
Parish **Llanddeilo Fawr**
Location **North**
Orientation **N at top**
Scale **8 chains to 1 inch**
Date **1814**
Neighbours **Park Mawr, Pen'r Heolddu**
Comments **Farm erroneously placed in Llandyfeisant. Field names include 'cae llether' and 'cae afallen'**

Surveyor **John Bowen**



Carmarthenshire
Estate-map
Database
© Carmarthenshire Antiquarian Society 2003

Repository **CRO** Estate **Taliaris**
Reference No. **Taliaris/355 page 4**

Farm Name **Allotment in Llandilo Patria**
Modern Name **Gaer Fawr + Gaer Fach**
NGR **SN630255** OS 6 inch sheet **25SE**
Acreage **91a.03r.13p**
Parish **Llanddeilo Fawr**
Location **North**
Orientation **W at top**
Scale **8 chains to 1 inch**
Date **1814**
Neighbours **Ffoesddu, Penrheolddu, allotments in Lordship of Llansadurn**
Comments **Field 6 is a public quarry. No field names or land use**

Surveyor **John Bowen**



Carmarthenshire
Estate-map
Database
© Carmarthenshire Antiquarian Society 2003

Repository **CRO** Estate **Taliaris**
Reference No. **Taliaris/355 page 5**

Farm Name **Parkmawr**

Modern Name **Parc-mawr**

NGR **SN632292** OS 6 inch sheet **25SE**

Acreage **72a.01r.16p**

Parish **Llanddeilo Fawr**

Location **North**

Orientation **N at top**

Scale **8 chains to 1 inch**

Date **1814**

Neighbours **Parkbach, Tir Celyn, Capeleer**

Comments

Surveyor **John Bowen**

Repository **CRO** Estate **Taliaris**
Reference No. **Taliaris/355 page 6**

Farm Name **Tir-Celyn**

Modern Name **Ty'r-celyn**

NGR **SN637295** OS 6 inch sheet **25SE**

Acreage **112a.01r.11p**

Parish **Llanddeilo Fawr**

Location **North**

Orientation **N at top**

Scale **8 chains to 1 inch**

Date **1814**

Neighbours **Park-mawr, Penygaer, Llether Henog, Capeleer**

Comments **Forge in field 7. Fields are shaded but there is no key given**

Surveyor **John Bowen**



Carmarthenshire
Estate-map
Database

© Carmarthenshire Antiquarian Society 2003



Carmarthenshire
Estate-map
Database

© Carmarthenshire Antiquarian Society 2003

Repository **CRO** Estate **Taliaris**
Reference No. **Taliaris/355 page 6 verso**

Farm Name **Maes y Groes**
Modern Name **Maes-y-groes**

NGR **SN613276** OS 6 inch sheet **33NE**
Acreage **16a.02r.20p**
Parish **Llanddeilo Fawr**
Location **North**
Orientation **No NP**
Scale **8 chains to 1 inch**
Date **1814**
Neighbours **Frood Farm, Bishop of St Davids**

Comments **One field only occupied by Mary Morris drawn on reverse of Taliaris 355 06. No field names or land use**

Surveyor **John Bowen**

Repository **CRO** Estate **Taliaris**
Reference No. **Taliaris/355 page 7**

Farm Name **Llether-Henog**
Modern Name **Llethr-Enoch**

NGR **SN638295** OS 6 inch sheet **25SE**
Acreage **60a.01r.35p**
Parish **Llanddeilo Fawr**
Location **North**
Orientation **N at top**
Scale **8 chains to 1 inch**
Date **1814**
Neighbours **Llether mawr, Penygaer allotment, Tir Celyn, Cefn Hendre**
Comments **Rough sketch of Bwlchrhagodfa on reverse**

Surveyor **John Bowen**



Carmarthenshire
Estate-map
Database

© Carmarthenshire Antiquarian Society 2003




Carmarthenshire
Estate-map
Database

© Carmarthenshire Antiquarian Society 2003

Repository **CRO** Estate **Taliaris**
Reference No. **Taliaris/355 page 8**

Farm Name **Cefn Hendre**
Modern Name **Cefn-hendre**
NGR **SN643298** OS 6 inch sheet **25SE**
Acreage **80a.00r.01p**
Parish **Llanddeilo Fawr**
Location **North**
Orientation **NNW at top**
Scale **8 chains to 1 inch**
Date **1814**
Neighbours **Glan'rafonddu, Llethermawr estate, Lether Henog**
Comments




Carmarthenshire
Estate-map
Database
© Carmarthenshire Antiquarian Society 2003

Surveyor **John Bowen**

Repository **CRO** Estate **Taliaris**
Reference No. **Taliaris/355 page 8 verso**

Farm Name **Llethermawr**
Modern Name **Llethr-mawr**
NGR **SN647300** OS 6 inch sheet **25SE**
Acreage **150a.01r.01p**
Parish **Llanddeilo Fawr**
Location **North**
Orientation **No NP**
Scale **Not given**
Date **1873**
Neighbours **None given**
Comments **Ink sketch with field names, acreages and land use given**




Carmarthenshire
Estate-map
Database
© Carmarthenshire Antiquarian Society 2003

Surveyor **H. Peel**

Repository **CRO** Estate **Taliaris**
Reference No. **Taliaris/355 page 9**

Farm Name **Goetre**
Modern Name **Goetre**
NGR **SN652294** OS 6 inch sheet **25SE**
Acreage **120a.01r.23p**
Parish **Llanddeilo Fawr**
Location **North**
Orientation **No NP**
Scale **8 chains to 1 inch**
Date **1814**
Neighbours **Glandulais, Nant Walter, Lethermawr**
Comments **Field 22 (cot and garden) possibly Goetre fach, with old road to it marked in field 31**




Carmarthenshire
Estate-map
Database
© Carmarthenshire Antiquarian Society 2003

Surveyor **John Bowen**

Repository **CRO** Estate **Taliaris**
Reference No. **Taliaris/355 page 10**

Farm Name **Lands at Cwmcowlwd**
Modern Name **Lands near Nant Walter**
NGR OS 6 inch sheet **25SE, 26SW**
Acreage **About 70 acres**
Parish **Llanddeilo Fawr**
Location **North**
Orientation **NNW at top**
Scale **8 chains to 1 inch**
Date **1814**
Neighbours **Goetre, Meirdy Farm, Bane Olive, Sir James Williams, John Philipps**
Comments **Heavily annotated. Farms mentioned are Llwyn Ynn, Glandulais Isaf and Uchaf and land near Taliaris vicarage. No land use**




Carmarthenshire
Estate-map
Database
© Carmarthenshire Antiquarian Society 2003

Surveyor **John Bowen**

Repository **CRO** Estate **Taliaris**
Reference No. **Taliaris/355 page 11**

Farm Name **Part of Nant Walter**
Modern Name **Nant-Walter**
NGR **SN653289** OS 6 inch sheet **25SE**
Acreage **88a.03r.14p**
Parish **Llanddeilo Fawr**
Location **North**
Orientation **NW at top**
Scale **8 chains to 1 inch**
Date **1814**
Neighbours **Llethermawr, Goitre, Cwmceilog, Tir Capel**
Comments




Carmarthenshire
Estate-map
Database
© Carmarthenshire Antiquarian Society 2003

Surveyor **John Bowen**

Repository **CRO** Estate **Taliaris**
Reference No. **Taliaris/355 page 12**

Farm Name **Llwyn-y-piod**
Modern Name **Ty-isaf**
NGR **SN662284** OS 6 inch sheet **26SW**
Acreage **58a.00r.38p**
Parish **Llanddeilo Fawr**
Location **North**
Orientation **E at top**
Scale **8 chains to 1 inch**
Date **1814**
Neighbours **Walter Rice, David Thomas**
Comments **Not to be confused with modern Llwyn-y-piod which is to the north**




Carmarthenshire
Estate-map
Database
© Carmarthenshire Antiquarian Society 2003

Surveyor **John Bowen**

Repository **CRO** Estate **Taliaris**
Reference No. **Taliaris/355 page 13**

Farm Name **Allotment on Mynydd Cefn-y-rhos**
Modern Name **Unidentified**
NGR OS 6 inch sheet **25NE**
Acreage **32a.02r.00p**
Parish **Talley**
Location **Centre**
Orientation **No NP**
Scale **8 chains to 1 inch**
Date **1814**
Neighbours **Sir Thomas Stepney, Lordship of Cayo, Thomas Lewis**
Comments **No field names or land use**




Carmarthenshire
Estate-map
Database
© Carmarthenshire Antiquarian Society 2003

Surveyor **John Bowen**

Repository **CRO** Estate **Taliaris**
Reference No. **Taliaris/355 page 13**

Farm Name **Tir Tair Derwen**
Modern Name **Dan-y-cefn**
NGR OS 6 inch sheet **34NW**
Acreage **29a.01r.28p**
Parish **Llanddeilo Fawr**
Location **North east**
Orientation **E at top**
Scale **8 chains to 1 inch**
Date **1814**
Neighbours **John Jones, Walter Rice, Llwyn Peod**
Comments



Carmarthenshire
Estate-map
Database
© Carmarthenshire Antiquarian Society 2003

Surveyor **John Bowen**

Repository **CRO** Estate **Taliaris**
Reference No. **Taliaris/355 page 14**

Farm Name **Meirdy**
Modern Name **Maerdy**

NGR **SN652278** OS 6 inch sheet **33NE**
Acreage **124a.01r.17p**
Parish **Llanddeilo Fawr**
Location **North**
Orientation **NE at top**
Scale **8 chains to 1 inch**
Date **1814**
Neighbours **Tir Capel, Llwynryrn, John Philipps**

Comments **River Dulais, mill and leat shown. Tiny sketch of Taliaris church. Melin Wen (Felin-wen) also mapped**

Surveyor **John Bowen**

Repository **CRO** Estate **Taliaris**
Reference No. **Taliaris/355 page 15**

Farm Name **Part of Tir Capel**
Modern Name **Lands near Taliaris Vicarage**

NGR **SN650275** OS 6 inch sheet **25SE**
Acreage **51a.02r.29p**
Parish **Llanddeilo Fawr**
Location **North**
Orientation **NNE at top**
Scale **8 chains to 1 inch**
Date **1814**
Neighbours **Meirdy, Cwmceilog, Cwmblaidd Wood**

Comments **Fields on Talley Road, south of Taliaris vicarage**

Surveyor **John Bowen**




Carmarthenshire
Estate-map
Database
© Carmarthenshire Antiquarian Society 2003



Carmarthenshire
Estate-map
Database
© Carmarthenshire Antiquarian Society 2003

Repository **CRO** Estate **Taliaris**
Reference No. **Taliaris/355 page 16**

Farm Name **Cwmceilog**
Modern Name **Cwm-ceiliog-fawr**
NGR **SN642284** OS 6 inch sheet **25SE**
Acreage **99a.03r.24p**
Parish **Llanddeilo Fawr**
Location **North**
Orientation **NW at top**
Scale **8 chains to 1 inch**
Date **1814**
Neighbours **Nant Walter, Llether Mawr, Llether Henog**
Comments



Carmarthenshire
Estate-map
Database
© Carmarthenshire Antiquarian Society 2003

Surveyor **John Bowen**

Repository **CRO** Estate **Taliaris**
Reference No. **Taliaris/355 page 17**

Farm Name **Taliaris demesne**
Modern Name **Taliaris**
NGR **SN640280** OS 6 inch sheet **25SE**
Acreage **500a.03r.18p**
Parish **Llanddeilo Fawr**
Location **North**
Orientation **NNW at top**
Scale **Given as 80**
Date **1814**
Neighbours **Lordship of Llanddeilo Patria, Cwmceilog**



Carmarthenshire
Estate-map
Database
© Carmarthenshire Antiquarian Society 2003

Comments **Map includes mansion, lake, Cwmceiliog, Dalar, Taliaris isaf house, Maerdy. Field 3 - cold bath grove, field 13 - Tafarn Bwcci. Scale incorrect**

Surveyor **John Bowen**

Repository **CRO** Estate **Taliaris**
Reference No. **Taliaris/355 page 18**

Farm Name **Maes Castle**
Modern Name **Maes-y-castell**
NGR **SN634278** OS 6 inch sheet **33NE**
Acreage **137a.00r.15p**
Parish **Llanddeilo Fawr**
Location **North**
Orientation **NNW at top**
Scale **8 chains to 1 inch**
Date **1814**
Neighbours **Rhydygwydd, mountain allotment**
Comments **Field 2 - brickyard. BronyGaer cot and garden also shown**



Carmarthenshire
Estate-map
Database
© Carmarthenshire Antiquarian Society 2003

Surveyor **John Bowen**

Repository **CRO** Estate **Taliaris**
Reference No. **Taliaris/355 page 19**

Farm Name **Rhyd-y-Gwydd**
Modern Name **Rhyd-y-gwydd**
NGR **SN629272** OS 6 inch sheet **33NE**
Acreage **126a.02r.30p**
Parish **Llanddeilo Fawr**
Location **Centre**
Orientation **NNW at top**
Scale **8 chains to 1 inch**
Date **1814**
Neighbours **Black Swan, Pistillgwyn, Blaen Myddyfy, Cefn Cilwg, Maes Castle**
Comments **Note in reference table states that Mountain Hall and Tir Bach alias Tir Bennet annexed**




Carmarthenshire
Estate-map
Database
© Carmarthenshire Antiquarian Society 2003

Surveyor **John Bowen**

Repository **CRO** Estate **Taliaris**
Reference No. **Taliaris/355 page 20**

Farm Name **Pistillgwyn**
Modern Name **Pistill-gwyn**
NGR **SN624274** OS 6 inch sheet **33NE**
Acreage **74a.02r.06p**
Parish **Llanddeilo Fawr**
Location **Centre**
Orientation **N at top**
Scale **8 chains to 1 inch**
Date **1814**
Neighbours **Frood, Llwynceilyn, Rhydygwdd**
Comments **Note in title states Black Swan annexed**




Carmarthenshire
Estate-map
Database
© Carmarthenshire Antiquarian Society 2003

Surveyor **John Bowen**

Repository **CRO** Estate **Taliaris**
Reference No. **Taliaris/355 page 21**

Farm Name **Ffrwd and adjoining land**
Modern Name **Ffrwd**
NGR **SN620275** OS 6 inch sheet **33NE**
Acreage **100a.00r.08p**
Parish **Llanddeilo Fawr**
Location **Centre**
Orientation **NNW at top**
Scale **8 chains to 1 inch**
Date **1814**
Neighbours **Pistillgwyn, Bishop of St Davids, Rev. D Prothero, Thomas Thomas, turbary**
Comments **Tir Mary Morgan (a cot and two fields) also shown**




Carmarthenshire
Estate-map
Database
© Carmarthenshire Antiquarian Society 2003

Surveyor **John Bowen**

Repository **CRO** Estate **Taliaris**
Reference No. **Taliaris/355 page 22**

Farm Name **Aberdaunant**
Modern Name **Aberdeunant**
NGR **SN621268** OS 6 inch sheet **33NE**
Acreage **22a.03r.30p**
Parish **Llanddeilo Fawr**
Location **Centre**
Orientation **NNW at top**
Scale **8 chains to 1 inch**
Date **1814**
Neighbours **Crug Cwm, Blaen Mynydd, Pistillgwyn, Mrs Prothero**
Comments **No land use given**




Carmarthenshire
Estate-map
Database
© Carmarthenshire Antiquarian Society 2003

Surveyor **John Bowen**

Repository **CRO** Estate **Taliaris**
Reference No. **Taliaris/355 page 22**

Farm Name **Mountain Gate**
Modern Name **Plough**
NGR **SN622267** OS 6 inch sheet **33NE**
Acreage **26a.03r.38p**
Parish **Llanddeilo Fawr**
Location **Centre**
Orientation **NNW at top**
Scale **8 chains to 1 inch**
Date **1814**
Neighbours **See Taliaris 355 22 a**
Comments **Plough is on the Square, opposite chapel at Heolgaled**




Carmarthenshire
Estate-map
Database
© Carmarthenshire Antiquarian Society 2003

Surveyor **John Bowen**

Repository **CRO** Estate **Taliaris**
Reference No. **Taliaris/355 page 23**

Farm Name **Blaen Myddyfy**
Modern Name **Blaen-Myddyfi**
NGR **SN624267** OS 6 inch sheet **33NE**
Acreage **24a.01r.20p**
Parish **Llanddeilo Fawr**
Location **Centre**
Orientation **N at top**
Scale **8 chains to 1 inch**
Date **1814**
Neighbours **Gors, Rhydygwydd**
Comments **Cwm-du-bach also shown**




Carmarthenshire
Estate-map
Database
© Carmarthenshire Antiquarian Society 2003

Surveyor **John Bowen**

Repository **CRO** Estate **Taliaris**
Reference No. **Taliaris/355 page 24**

Farm Name **Gors**
Modern Name **Gors**
NGR **SN626266** OS 6 inch sheet **33NE**
Acreage **47a.01r.24p**
Parish **Llanddeilo Fawr**
Location **Centre**
Orientation **NNW at top**
Scale **8 chains to 1 inch**
Date **1814**
Neighbours **Brynmaen, Blaen Myddyfy, Cefn Cilwg, Tir Rhys Walter, sundry proprietors**
Comments **Pencil note to say certain fields not to be ploughed**



Carmarthenshire
Estate-map
Database
© Carmarthenshire Antiquarian Society 2003

Surveyor **John Bowen**

Repository **CRO** Estate **Taliaris**
Reference No. **Taliaris/355 page 25**

Farm Name **Ffynnondeilo**
Modern Name **Ffynnon-ddeiliog**
NGR **SN632266** OS 6 inch sheet **33NE**
Acreage **70a.03r.00p**
Parish **Llanddeilo Fawr**
Location **Centre**
Orientation **NNW at top**
Scale **8 chains to 1 inch**
Date **1814**
Neighbours **Groefach Uchaf, Gors, Marquis of Cholmondeley**
Comments **Added to title 'alias Tir Rhys Walter'**




Carmarthenshire
Estate-map
Database
© Carmarthenshire Antiquarian Society 2003

Surveyor **John Bowen**

Repository **CRO** Estate **Taliaris**
Reference No. **Taliaris/355 page 26**

Farm Name **Cefn Cilwg**
Modern Name **Cefn-cilwg**
NGR **SN633272** OS 6 inch sheet **33NE**
Acreage **134a.02r.27p**
Parish **Llanddeilo Fawr**
Location **Centre north**
Orientation **NW at top**
Scale **8 chains to 1 inch**
Date **1814**
Neighbours **Rhyd-y-Gwydd, Tir Rhys Walter, Gors**
Comments **Pwllcoedog (now Pyllau-coediog) annexed to this farm**



Carmarthenshire
Estate-map
Database
© Carmarthenshire Antiquarian Society 2003

Surveyor **John Bowen**

Repository **CRO** Estate **Taliaris**
Reference No. **Taliaris/355 page 27**

Farm Name **Groesfaen Uchaf**
Modern Name **Croes-faen-uchaf**
NGR **SN635263** OS 6 inch sheet **33NE**
Acreage **26a.00r.00p**
Parish **Llanddeilo Fawr**
Location **Centre**
Orientation **NW at top**
Scale **8 chains to 1 inch**
Date **1814**
Neighbours **Groesfaen Isaf**
Comments **Two smaller properties also mapped, Glanthames and Aberdaunant. No land use**



Carmarthenshire
Estate-map
Database
© Carmarthenshire Antiquarian Society 2003

Surveyor **John Bowen**

Repository **CRO** Estate **Taliaris**
Reference No. **Taliaris/355 page 28**

Farm Name **Groesfaen-Isaf**
Modern Name **Croes-faen-isaf**
NGR **SN640260** OS 6 inch sheet **33NE**
Acreage **96a.03r.06p**
Parish **Llanddeilo Fawr**
Location **Centre**
Orientation **NE at top**
Scale **8 chains to 1 inch**
Date **1814**
Neighbours **Talyfan, Aberdaunant, Brynto**
Comments **Old road mentioned in reference table, possibly Llanddeilo/Talley road**




Carmarthenshire
Estate-map
Database
© Carmarthenshire Antiquarian Society 2003

Surveyor **John Bowen**

Repository **CRO** Estate **Taliaris**
Reference No. **Taliaris/355 page 29**

Farm Name **Tir-y-Cwm**
Modern Name **Disappeared**
NGR **SN638254** OS 6 inch sheet **33NE**
Acreage **45a.00r.26p**
Parish **Llanddeilo Fawr**
Location **Centre**
Orientation **NW at top**
Scale **8 chains to 1 inch**
Date **1814**
Neighbours **Gwernwyan, Talyfan, Penplas, Danylan**
Comments **Was to the south of Croes faen-isaf**




Carmarthenshire
Estate-map
Database
© Carmarthenshire Antiquarian Society 2003

Surveyor **John Bowen**

Repository **CRO** Estate **Taliaris**
Reference No. **Taliaris/355 page 30**

Farm Name **Rhoesmaen**
Modern Name **Rhosmaen House**
NGR **SN639241** OS 6 inch sheet **33SE**
Acreage **97a.03r.26p**
Parish **Llanddeilo Fawr**
Location **Centre**
Orientation **NW at top**
Scale **8 chains to 1 inch**
Date **1814**
Neighbours **Pentre Parc, Cloglas, Gwernwgan**
Comments **Mill and leat marked but not named. An attractive map**



Carmarthenshire
Estate-map
Database
© Carmarthenshire Antiquarian Society 2003

Surveyor **John Bowen**

Repository **CRO** Estate **Taliaris**
Reference No. **Taliaris/355 page 31**

Farm Name **Island Shinkin**
Modern Name **Unidentified**

NGR OS 6 inch sheet **34NW**
Acreage **3a.01r.32p**
Parish **Llanddeilo Fawr**
Location **North east**
Orientation **NNW at top**
Scale **3 chains to 1 inch**
Date **1814**
Neighbours **None given**
Comments **Fields only, near River Towy**



Carmarthenshire
Estate-map
Database
© Carmarthenshire Antiquarian Society 2003

Surveyor **John Bowen**

Repository **CRO** Estate **Taliaris**
Reference No. **Taliaris/355 page 31**

Farm Name **Garnfach**
Modern Name **Unidentified**

NGR OS 6 inch sheet
Acreage **9a.03r.20p**
Parish **Llandybïe?**
Location
Orientation **No NP**
Scale **Not given**
Date **1814**
Neighbours **None given**
Comments **Cot and four small fields. Possibly in Llandebïe. An inset on the Island Shinkin map. 'Taken from an old survey.'**



Carmarthenshire
Estate-map
Database
© Carmarthenshire Antiquarian Society 2003

Surveyor **John Bowen**

Repository **CRO** Estate **Taliaris**
Reference No. **Taliaris/355 page 32**

Farm Name **Allotment in Llansadwrn**
Modern Name **Pant-yr-hendre**
NGR **SN674343** OS 6 inch sheet **17SW + 26N**
Acreage **66a.00r.20p**
Parish **Llansadwrn**
Location **North**
Orientation **E at top**
Scale **Not given**
Date **1814**
Neighbours **Land recently purchased by Rev. Thomas Williams, Mr Goddard, Mr Rydderch, Mr Rees Lewis**
Comments **One large field of enclosed land**



Carmarthenshire
Estate-map
Database
© Carmarthenshire Antiquarian Society 2003

Surveyor **John Bowen**

Repository **CRO** Estate **Bishop of St Davids**
Reference No. **CDX/624**

Farm Name
Modern Name
NGR OS 6 inch sheet
Acreage
Parish
Location
Orientation
Scale
Date **[1817]**
Neighbours
Comments **Possibly later copies of some of the maps in the NLW volume (14229)**



Carmarthenshire
Estate-map
Database
© Carmarthenshire Antiquarian Society 2003

Surveyor **William Couling**

Repository **CRO** Estate **Whitehouse**
Reference No. **Derwydd CA52 page 1**

Farm Name **Whitehouse Demesne**

Modern Name **Ty-gwyn fawr**

NGR **SN638223** OS 6 inch sheet **33SE**
Acreage **283a.02r.24p**
Parish **Llanddeilo Fawr**
Location **Centre west**
Orientation **NE at top**
Scale **8 chains to 1 inch**
Date **1826**
Neighbours **Tregibe estate, Lord Dynevor**

Comments **Because of the size of the map it is folded into the volume. Three cots and two other farms shown on map**

Surveyor **William Goode**

Repository **CRO** Estate **Whitehouse**
Reference No. **Derwydd CA52 page 2**

Farm Name **Plan of the town of Llandilo and lands**

Modern Name **Llandeilo town**

NGR **SN629222** OS 6 inch sheet **33SE**
Acreage **130a.01r.08p**
Parish **Llanddeilo Fawr**
Location **Centre west**
Orientation **W at top**
Scale **4 chains to 1 inch**
Date **1826**
Neighbours **Lord Cawdor, Dynevor park, Gurre estate**

Comments **46 tenements with tenants named. Several inns, Poor House, Old Market House and Coach House, Trallwn quarry, bridge over Towy all mapped**

Surveyor **William Goode**



Carmarthenshire
Estate-map
Database
© Carmarthenshire Antiquarian Society 2003



Carmarthenshire
Estate-map
Database
© Carmarthenshire Antiquarian Society 2003

Repository **CRO** Estate **Whitehouse**
Reference No. **Derwydd CA52 page 3**

Farm Name **Gurre Fach, Rhoesmaen and Dulais Lands**
Modern Name **No longer exists**
NGR **SN632229** OS 6 inch sheet **33SE**
Acreage **193a.01r.03p**
Parish **Llanddeilo Fawr**
Location **Centre west**
Orientation **NW at top**
Scale **6 chains to 1 inch**
Date **1826**
Neighbours **Whitehouse demesne, Gurre estate, Lord Dynevor**
Comments **Lands cut by Central Wales Railway later. Toll gate on road from Llanddeilo to Llandovery**



Carmarthenshire
Estate-map
Database
© Carmarthenshire Antiquarian Society 2003

Surveyor **William Goode**

Repository **CRO** Estate **Whitehouse**
Reference No. **Derwydd CA52 page 4**

Farm Name **Cefen Tir Ysgob**
Modern Name **Cefn-tir-Esgob**
NGR **SN633237** OS 6 inch sheet **33SE**
Acreage **98a.03r.23p**
Parish **Llanddeilo Fawr**
Location **Centre west**
Orientation **NW at top**
Scale **6 chains to 1 inch**
Date **1826**
Neighbours **Gurre estate, Waun Fawr, New Inn estate**
Comments **Toll gates on Llanddeilo to Llandovery and Lampeter roads**



Carmarthenshire
Estate-map
Database
© Carmarthenshire Antiquarian Society 2003

Surveyor **William Goode**

Repository **CRO** Estate **Whitehouse**
Reference No. **Derwydd CA52 page 5**

Farm Name **Pant y Castell**
Modern Name **Pant-y-castell**
NGR **SN608272** OS 6 inch sheet **33NE**
Acreage **40a.03r.20p**
Parish **Llanddeilo Fawr**
Location **North west**
Orientation **NNW at top**
Scale **4 chains to 1 inch**
Date **1826**
Neighbours **John Phillips, David Davies, Lord Cawdor, JW Lloyd**
Comments **A small triangular plot bought from JW Lloyd in 1842 shown**



Carmarthenshire
Estate-map
Database
© Carmarthenshire Antiquarian Society 2003

Surveyor **William Goode**

Repository **CRO** Estate **Whitehouse**
Reference No. **Derwydd CA52 page 6**

Farm Name **Pomprenareth**
Modern Name **(Pontbren-Araeth)**
NGR **SN658237** OS 6 inch sheet **34SW**
Acreage **60a.01r.35p**
Parish **Llanddeilo Fawr**
Location **East**
Orientation **NW at top**
Scale **6 chains to 1 inch**
Date **1826**
Neighbours **Maesynoyadd, Yr Onnen lands, Greenhill**
Comments **Note states that lease granted to S Hughes on 19 July 1792; two lives existing in August 1834**



Carmarthenshire
Estate-map
Database
© Carmarthenshire Antiquarian Society 2003

Surveyor **William Goode**

Repository **CRO** Estate **Whitehouse**
Reference No. **Derwydd CA52 page 7**

Farm Name **Pantfynnon**
Modern Name **Pant-y-ffynnon**

NGR **SN651227** OS 6 inch sheet **33SE**
Acreage **39a.03r.24p**
Parish **Llanddeilo Fawr**
Location **Centre**
Orientation **NNW at top**
Scale **6 chains to 1 inch**
Date **1826**
Neighbours **Glass Allt estate, Greenhill estate, Lord Dynevor, Thomas lands**

Comments **Note states that a lease was granted to Thomas Pendri in February 1796 for three lives; one living aged 63 in August 1835. Rent 11 guineas**

Surveyor **William Goode**

Repository **CRO** Estate **Whitehouse**
Reference No. **Derwydd CA52 page 8**

Farm Name **Ysguborwen and Caegarw Isaf**
Modern Name **Ysgubor-wen**

NGR **SN647224** OS 6 inch sheet **33SE**
Acreage **23a.01r.14p**
Parish **Llanddeilo Fawr**
Location **Centre**
Orientation **NNW at top**
Scale **4 chains to 1 inch**
Date **1826**
Neighbours **Cae Garw Uchaf, Whitehouse Farm, Lord Dynevor**

Comments **Note states that 'Evan Thomas is at Mill. He is building a house'. Caegarw Isaf has disappeared**

Surveyor **William Goode**




Carmarthenshire
Estate-map
Database
© Carmarthenshire Antiquarian Society 2003



Carmarthenshire
Estate-map
Database
© Carmarthenshire Antiquarian Society 2003

Repository **CRO** Estate **Whitehouse**
Reference No. **Derwydd CA52 page 9**

Farm Name **Cae Garw Uchaf**
Modern Name **Cae-garw**
NGR **SN658223** OS 6 inch sheet **34SW**
Acreage **74a.01r.03p**
Parish **Llanddeilo Fawr**
Location **East**
Orientation **NW at top**
Scale **6 chains to 1 inch**
Date **1826**
Neighbours **Tir Lan, Green Hill estate, Cae Garw Isaf, Lord Dynevor**
Comments




Carmarthenshire
Estate-map
Database
© Carmarthenshire Antiquarian Society 2003

Surveyor **William Goode**

Repository **CRO** Estate **Whitehouse**
Reference No. **Derwydd CA52 page 10**

Farm Name **Carreg Cenfir**
Modern Name **Careg-cyn-ffyrdd**
NGR **SN667226** OS 6 inch sheet **34SW**
Acreage **53a.01r.38p**
Parish **Llanddeilo Fawr**
Location **East**
Orientation **ENE at top**
Scale **6 chains to 1 inch**
Date **1826**
Neighbours **Tir Lan, Green Hill, Whitehouse**
Comments **Tenant : Jane Jones**




Carmarthenshire
Estate-map
Database
© Carmarthenshire Antiquarian Society 2003

Surveyor **William Goode**

Repository **CRO** Estate **Whitehouse**
Reference No. **Derwydd CA52 page 11**

Farm Name **Bryngwyne**
Modern Name **Bryngwyn**
NGR **SN671219** OS 6 inch sheet **34SW**
Acreage **130a.02r.18p**
Parish **Llanddeilo Fawr**
Location **East**
Orientation **NW at top**
Scale **6 chains to 1 inch**
Date **1826**
Neighbours **Glanbrinan estate, Tir Lan, Whitehouse, Garn**
Comments **Tenant : Harry Morgan. Fields described as 'stoney' and 'swampy'**




Carmarthenshire
Estate-map
Database
© Carmarthenshire Antiquarian Society 2003

Surveyor **William Goode**

Repository **CRO** Estate **Whitehouse**
Reference No. **Derwydd CA52 page 12**

Farm Name **Blaencib**
Modern Name **Blaen-Cib**
NGR **SN667215** OS 6 inch sheet **34SW**
Acreage **126a.03r.30p**
Parish **Llanddeilo Fawr**
Location **East**
Orientation **SW at top**
Scale **6 chains to 1 inch**
Date **1826**
Neighbours **Dan yr Allt estate, Bryngwyne, Hafod, Tir Lan**
Comments **Tenant : John Thomas - 'tenant at will'. Turbary mapped**




Carmarthenshire
Estate-map
Database
© Carmarthenshire Antiquarian Society 2003

Surveyor **William Goode**

Repository **CRO** Estate **Whitehouse**
Reference No. **Derwydd CA52 page 12**

Farm Name **Treclai**
Modern Name **Tre-glau**
NGR **SN671217** OS 6 inch sheet **34SW**
Acreage **56a.03r.02p**
Parish **Llanddeilo Fawr**
Location **East**
Orientation **SW at top**
Scale **6 chains to 1 inch**
Date **1826**
Neighbours **See CA 52 12 a**
Comments **Tenant : Thomas James - 'by lease'. Turbary shown**




Carmarthenshire
Estate-map
Database
© Carmarthenshire Antiquarian Society 2003

Surveyor **William Goode**

Repository **CRO** Estate **Whitehouse**
Reference No. **Derwydd CA52 page 13**

Farm Name **Tir mawr Cwmcibe**
Modern Name **Tir-mawr**
NGR **SN645211** OS 6 inch sheet **41NE**
Acreage **68a.02r.09p**
Parish **Llanddeilo Fawr**
Location **Centre**
Orientation **NNW at top**
Scale **6 chains to 1 inch**
Date **1826**
Neighbours **Tregibe estate**
Comments




Carmarthenshire
Estate-map
Database
© Carmarthenshire Antiquarian Society 2003

Surveyor **William Goode**

Repository **CRO** Estate **Whitehouse**
Reference No. **Derwydd CA52 page 14**

Farm Name **Pont Ladys and Cilrader**
Modern Name **Pont Gwladys and Cilrader**
NGR **SN629211** OS 6 inch sheet **41NE**
Acreage **11a.02r.24p**
Parish **Llanddeilo Fawr**
Location **Centre**
Orientation **NNE at top**
Scale **3 chains to 1 inch**
Date **1826**
Neighbours **Cae Glas, Tregibe, Troedyrhu**
Comments **Two cottages on the Llandybie to Llandeilo road. Cilrader let on lease**




Carmarthenshire
Estate-map
Database
© Carmarthenshire Antiquarian Society 2003

Surveyor **William Goode**

Repository **CRO** Estate **Whitehouse**
Reference No. **Derwydd CA52 page 15**

Farm Name **Troedyrhu**
Modern Name **Troed-y-rhiw**
NGR **SN635203** OS 6 inch sheet **41NE**
Acreage **101a.02r.32p**
Parish **Llanddeilo Fawr**
Location **Centre**
Orientation **N at top**
Scale **6 chains to 1 inch**
Date **1826**
Neighbours **Lord Dynevor, Cae Glas estate, Tregibe demesne**
Comments **Leased to Thomas Lloyd. Map shows a willow garden and two potato gardens**




Carmarthenshire
Estate-map
Database
© Carmarthenshire Antiquarian Society 2003

Surveyor **William Goode**

Repository **CRO** Estate **Whitehouse**
Reference No. **Derwydd CA52 page 16**

Farm Name **Tirbach**
Modern Name **Tir-bach**
NGR **SN638197** OS 6 inch sheet **41NE**
Acreage **16a.02r.25p**
Parish **Llanddeilo Fawr**
Location **Centre**
Orientation **ENE at top**
Scale **4 chains to 1 inch**
Date **1826**
Neighbours **Lord Dynevor, Tregive estate**
Comments **No colouring on map**




Carmarthenshire
Estate-map
Database
© Carmarthenshire Antiquarian Society 2003

Surveyor **William Goode**

Repository **CRO** Estate **Whitehouse**
Reference No. **Derwydd CA52 page 17**

Farm Name **Cilywaunydd**
Modern Name **Cil-y-weunydd**
NGR **SN628197** OS 6 inch sheet **41NE**
Acreage **41a.03r.34p**
Parish **Llanddeilo Fawr**
Location **Centre**
Orientation **NNE at top**
Scale **6 chains to 1 inch**
Date **1826**
Neighbours **Thomas Thomas, James Thomas**
Comments **Tenant : Joice Griffith, widow. Three acres of 'stony ground'**



Carmarthenshire
Estate-map
Database
© Carmarthenshire Antiquarian Society 2003

Surveyor **William Goode**

Repository **CRO** Estate **Whitehouse**
Reference No. **Derwydd CA52 page 18**

Farm Name **Tir Glancennen**
Modern Name **Tir-glan-Cennen**
NGR **SN614195** OS 6 inch sheet **41NE**
Acreage **28a.02r.34p**
Parish **Llanddeilo Fawr**
Location **West**
Orientation **NNW at top**
Scale **4 chains to 1 inch**
Date **1826**
Neighbours **Lord Cawdor, Talardd**
Comments **Ford across Cennen on road from Llandybie. Orchard near the farmhouse**



Carmarthenshire
Estate-map
Database
© Carmarthenshire Antiquarian Society 2003

Surveyor **William Goode**

Repository **CRO** Estate **Whitehouse**
Reference No. **Derwydd CA52 page 19**

Farm Name **Cefenycoed**
Modern Name **Cefn-coed -uchaf**
NGR **SN656175** OS 6 inch sheet **42SW**
Acreage **30a.00r.24p**
Parish **Llanddeilo Fawr**
Location **South east**
Orientation **NW at top**
Scale **4 chains to 1 inch**
Date **1826**
Neighbours **Lord Dynevor, WD Buison, Tre Gib estate**
Comments **Tenant : John Rees, a weaver, held in lease. Craig Calch limekilns marked. Six acres of 'Lime Rocks'**




Carmarthenshire
Estate-map
Database
© Carmarthenshire Antiquarian Society 2003

Surveyor **William Goode**

Repository **CRO** Estate **Whitehouse**
Reference No. **Derwydd CA52 page 20**

Farm Name **Llwynybedde**
Modern Name **Llyn-y-beddau**
NGR **SN647184** OS 6 inch sheet **41NE**
Acreage **44a.00r.02p**
Parish **Llanddeilo Fawr**
Location **Centre**
Orientation **NW at top**
Scale **4 chains to 1 inch**
Date **1826**
Neighbours **Lord Dynevor, WD Buison, William Davies**
Comments




Carmarthenshire
Estate-map
Database
© Carmarthenshire Antiquarian Society 2003

Surveyor **William Goode**

Repository **CRO** Estate **Whitehouse**
Reference No. **Derwydd CA52 page 21**

Farm Name **Verdre Fach**
Modern Name **Ferdre-fach**
NGR **SN677197** OS 6 inch sheet **42NW**
Acreage **32a.03r.15p**
Parish **Llanddeilo Fawr**
Location **East**
Orientation **NW at top**
Scale **4 chains to 1 inch**
Date **1826**
Neighbours **Lord Cawdor, Verdre Fawr**
Comments **Additions made to map to add Rhyd y fulbert. Field 6 - burgage**




Carmarthenshire
Estate-map
Database
© Carmarthenshire Antiquarian Society 2003

Surveyor **William Goode**

Repository **CRO** Estate **Whitehouse**
Reference No. **Derwydd CA52 page 21**

Farm Name **Rhydyffwlbert**
Modern Name **Disappeared**
NGR **SN676194** OS 6 inch sheet **42NW**
Acreage **7a.00r.21p**
Parish **Llanddeilo Fawr**
Location **East**
Orientation **NNW at top**
Scale **3 chains to 1 inch**
Date **1834**
Neighbours **Ferdrefach**
Comments **Was on banks of the Cennen, immediately south of Ferdre fach**




Carmarthenshire
Estate-map
Database
© Carmarthenshire Antiquarian Society 2003

Surveyor **William Goode**

Repository **CRO** Estate **Whitehouse**
Reference No. **Derwydd CA52 page 22**

Farm Name **Rhandiryrrisson**
Modern Name **Rhandir**
NGR **SN680197** OS 6 inch sheet **42NW**
Acreage **111 acres**
Parish **Llanddeilo Fawr**
Location **East**
Orientation **NNE at top**
Scale **4 chains to 1 inch**
Date **1826**
Neighbours **Llwynwormwood estate, Danyrallt estate, Tynywaun, Park Owen farm**
Comments **Note states that a new house was built in 1850. Tenant : J Davies. An outlying field (50) described as 'morass'**



Carmarthenshire
Estate-map
Database
© Carmarthenshire Antiquarian Society 2003

Surveyor **William Goode**

Repository **CRO** Estate **Whitehouse**
Reference No. **Derwydd CA52 page 23**

Farm Name **Park Owen**
Modern Name **Parc Owen**
NGR **SN687198** OS 6 inch sheet **42NW**
Acreage **73a.03r.08p**
Parish **Llanddeilo Fawr**
Location **East**
Orientation **NW at top**
Scale **4 chans to 1 inch**
Date **1826**
Neighbours **Danyrallt, Tynywaun, Nantylforchog**
Comments **Pont Parc Owen over Cennen today but not shown in 1826. Field 13 - 'a moorass'**



Carmarthenshire
Estate-map
Database
© Carmarthenshire Antiquarian Society 2003

Surveyor **William Goode**

Repository **CRO** Estate **Whitehouse**
Reference No. **Derwydd CA52 page 24**

Farm Name **Houses and gardens in the parish of St Peter**
Modern Name **Property in Carmarthen town**
NGR OS 6 inch sheet **39NW + NE**
Acreage **1a.00r.16p**
Parish **St Peter, Carmarthen**
Location **East**
Orientation **NNW at top**
Scale **Not given**
Date **1826**
Neighbours **Sir GG Williams, Rev. Holyday**
Comments **Church and several streets mapped**



Carmarthenshire
Estate-map
Database
© Carmarthenshire Antiquarian Society 2003

Surveyor **William Goode**

Repository **CRO** Estate **Whitehouse**
Reference No. **Derwydd CA52 page 25**

Farm Name Houses and gardens in the parish of St Peter
Modern Name Property in Carmarthen town

NGR OS 6 inch sheet **39NW + NE**
Acreage **1r.11p**
Parish **St Peter, Carmarthen**
Location **East**
Orientation **No NP**
Scale **2 chains to 1 inch**
Date **1826**
Neighbours **None given**
Comments **Leased to Spurrell**



Carmarthenshire
Estate-map
Database
© Carmarthenshire Antiquarian Society 2003

Surveyor **William Goode**

Repository **CRO** Estate **Whitehouse**
Reference No. **Derwydd CA52 page 26**

Farm Name Houses and gardens in the parish of St Peter, Carmarthen
Modern Name Property in Carmarthen town

NGR OS 6 inch sheet **39NW + NE**
Acreage **1a.03r.39p**
Parish **St Peter, Carmarthen**
Location **East**
Orientation **W at top**
Scale **2 chains to 1 inch**
Date **1826**
Neighbours **Lord Cawdor, Lord Milford, Mr Evans**
Comments **Later note states that 'South Wales Railway will pass at this point'**



Carmarthenshire
Estate-map
Database
© Carmarthenshire Antiquarian Society 2003

Surveyor **William Goode**

Repository **CRO** Estate **Whitehouse**
Reference No. **Derwydd CA52 page 27**

Farm Name **Houses and gardens in the town and parish of Laugharne**
Modern Name **Property in Laugharne**
NGR OS 6 inch sheet **45SW**
Acreage **1r.18p**
Parish **Laugharne**
Location **Centre**
Orientation **NNW at top**
Scale **2 chains to 1 inch**
Date **1826**
Neighbours **Mrs Waters, Rev. Parry, Owen Edwards**
Comments **Shows Upton Street and Cliff Street**




Carmarthenshire
Estate-map
Database
© Carmarthenshire Antiquarian Society 2003

Surveyor **William Goode**

Repository **CRO** Estate **Whitehouse**
Reference No. **Derwydd CA52 page 28**

Farm Name **Cwrt y Celin**
Modern Name **Penplas**
NGR OS 6 inch sheet **38SE**
Acreage **68a.01r.31p**
Parish **Llangynog**
Location **Centre**
Orientation **W at top**
Scale **6 chains to 1 inch**
Date **1826**
Neighbours **Lan, Pant teg, Nantyrhebog**
Comments




Carmarthenshire
Estate-map
Database
© Carmarthenshire Antiquarian Society 2003

Surveyor **William Goode**

Repository **CRO** Estate **Whitehouse**
Reference No. **Derwydd CA52 page 29**

Farm Name **Forest Uchaf**
Modern Name **Upper Forest**
NGR **SN349181** OS 6 inch sheet **38SE**
Acreage **64a.02r.23p**
Parish **Llangynog**
Location **Centre**
Orientation **NE at top**
Scale **6 chains to 1 inch**
Date **1826**
Neighbours **Cwrtycelyn, Tir y Coed, Derlliss estate**
Comments **Later note states the lease was confirmed in 1837**




Carmarthenshire
Estate-map
Database
© Carmarthenshire Antiquarian Society 2003

Surveyor **William Goode**

Repository **CRO** Estate **Whitehouse**
Reference No. **Derwydd CA52 page 30**

Farm Name **Tir y Coed and Melin Fach**
Modern Name **Coedcae-bach and Felin fach**
NGR **SN341182** OS 6 inch sheet **38SE**
Acreage **51a.03r.27p**
Parish **Llangynog**
Location **West**
Orientation **NE at top**
Scale **6 chains to 1 inch**
Date **1826**
Neighbours **Forest Uchaf, Lan**
Comments **These two farms appear to form one unit. Penrhu (Pen-rhiw) also mapped**




Carmarthenshire
Estate-map
Database
© Carmarthenshire Antiquarian Society 2003

Surveyor **William Goode**

Repository **CRO** Estate **Whitehouse**
Reference No. **Derwydd CA52 page 31**

Farm Name **Crugie Bach**
Modern Name **Creigiau-bach**
NGR **SN365153** OS 6 inch sheet **46NW**
Acreage **20a.02r.22p**
Parish **Llangynog**
Location **East**
Orientation **NW at top**
Scale **6 chains to 1 inch**
Date **1826**
Neighbours **Waun Fwlche, William Samuel, chapel ground**
Comments




Carmarthenshire
Estate-map
Database
© Carmarthenshire Antiquarian Society 2003

Surveyor **William Goode**

Repository **CRO** Estate **Whitehouse**
Reference No. **Derwydd CA52 page 32**

Farm Name **Tir-yr-Allt otherwise Tir Lan y Gors**
Modern Name **Berth-lwyd**
NGR **SN367184** OS 6 inch sheet **39SW**
Acreage **131a.02r.04p**
Parish **Llangynog**
Location **North east**
Orientation **No NP**
Scale **6 chains to 1 inch**
Date **1826**
Neighbours **Maesyprior, Cwmcoch, Gwern Ddu, Nantycu**
Comments




Carmarthenshire
Estate-map
Database
© Carmarthenshire Antiquarian Society 2003

Comments **Note states that farm was given to 'Llangunnog Parish Charity by Joseph Gulston'. Field 24 - turbary**

Surveyor **William Goode**

Repository **CRO** Estate **Whitehouse**
Reference No. **Derwydd CA52 page 33**

Farm Name **Ffynon Wen**
Modern Name **Ffynnon Wen**
NGR **SN348159** OS 6 inch sheet **38SE**
Acreage **1a.02r.00p**
Parish **Llangynog**
Location **Centre**
Orientation **W at top**
Scale **6 chains to 1 inch**
Date **1826**
Neighbours **George Mears, Miss Lewis**
Comments **Four fields, no house, belonging to Charity School**




Carmarthenshire
Estate-map
Database
© Carmarthenshire Antiquarian Society 2003

Surveyor **William Goode**

Repository **CRO** Estate **Whitehouse**
Reference No. **Derwydd CA52 page 33**

Farm Name **Cefenybryn**
Modern Name **Parciau-bach**
NGR **SN356165** OS 6 inch sheet **38SE**
Acreage **10 acres**
Parish **Llangynog**
Location **Centre**
Orientation **W at top**
Scale **6 chains to 1 inch**
Date **1826**
Neighbours **Penypark, Graigfawr**
Comments **Note implies land was given for charity. Windmill and quarry marked**




Carmarthenshire
Estate-map
Database
© Carmarthenshire Antiquarian Society 2003

Surveyor **William Goode**

Repository **CRO** Estate **Derwydd**
Reference No. **Derwydd CA52 page 34**

Farm Name **Derwydd Demesne**
Modern Name **Derwydd**
NGR **SN613178** OS 6 inch sheet **41SE**
Acreage **235a.03r.18p**
Parish **Llandybïe**
Location **North**
Orientation **NE at top**
Scale **6 chains to 1 inch**
Date **1826**
Neighbours **Lord Dynevor, Lord Cholmondeley, Mrs Williams**
Comments **Ornamental garden and willow garden, mill house and leat mapped**




Carmarthenshire
Estate-map
Database
© Carmarthenshire Antiquarian Society 2003

Surveyor **William Goode**

Repository **CRO** Estate **Derwydd**
Reference No. **Derwydd CA52 page 35**

Farm Name **Bwlarth Ddu**
Modern Name **Bwlarth**
NGR **SN611172** OS 6 inch sheet **41SE**
Acreage **25a.02r.09p**
Parish **Llandybïe**
Location **North**
Orientation **NE at top**
Scale **4 chains to 1 inch**
Date **1826**
Neighbours **Lord Cholmondeley**
Comments **Tenant : L Jones. Fields only, no house shown**



Carmarthenshire
Estate-map
Database
© Carmarthenshire Antiquarian Society 2003

Surveyor **William Goode**

Repository **CRO** Estate **Derwydd**
Reference No. **Derwydd CA52 page 36**

Farm Name **Glancennen**
Modern Name **Glan-Cennen**

NGR **SN618181** OS 6 inch sheet **41SE**
Acreage **103a.03r.31p**
Parish **Llandybïe**
Location **North**
Orientation **NE at top**
Scale **6 chains to 1 inch**
Date **1826**
Neighbours **Lord Cholmondeley, Lord Dynevor, Mrs Williams, Tir yr Feel**

Comments **Note states that Evan Reed died in Nov 1835, new tenant William Perkin. Note also about an exchange with Lord Dynevor. See Stepney P72 Part IV/2.**

Surveyor **William Goode**

Repository **CRO** Estate **Derwydd**
Reference No. **Derwydd CA52 page 37**

Farm Name **Gorse Wen**
Modern Name **Gors-wen**

NGR **SN575162** OS 6 inch sheet **41SW**
Acreage **36a.01r.10p**
Parish **Llanfihangel Aberbythych**
Location **South**
Orientation **WNW at top**
Scale **4 chains to 1 inch**
Date **1826**
Neighbours **Lord Dynevor, Lord Cawdor**

Comments **Tenant : William Stephen. Field 3 - turbarry**

Surveyor **William Goode**



Carmarthenshire
Estate-map
Database
© Carmarthenshire Antiquarian Society 2003



Carmarthenshire
Estate-map
Database
© Carmarthenshire Antiquarian Society 2003

Repository **CRO** Estate **Derwydd**
Reference No. **Derwydd CA52 page 38**

Farm Name **Slang in Gaellivor**
Modern Name **Slang in Caellifer**
NGR **SN562177** OS 6 inch sheet **41SW**
Acreage **1a.03r.10p**
Parish **Llanfihangel Aberbythych**
Location **South west**
Orientation **No NP**
Scale **4 chains to 1 inch**
Date **1826**
Neighbours **Lord Cawdor**
Comments **Tenant : Mr Thomas**



Carmarthenshire
Estate-map
Database
© Carmarthenshire Antiquarian Society 2003

Surveyor **William Goode**

Repository **CRO** Estate **James Lewes**
Reference No. **Cawdor maps 227 page 3**

Farm Name **Penlan**
Modern Name **Pen-lan-cenarth**
NGR **SN258414** OS 6 inch sheet **12NE**
Acreage **103a.03r.11p**
Parish **Cenarth**
Location **North west**
Orientation **NNE at top**
Scale **4 chains to 1 inch**
Date **1768**
Neighbours **Richard Vaughan, William Twyning, John Symmons**
Comments **Pen y Cnwc and Park Bras also mapped. Acreages given in statute and customary measure. Hopyard shown on banks of Teifi**




Carmarthenshire
Estate-map
Database
© Carmarthenshire Antiquarian Society 2003

Surveyor **Thomas Lewis**

Repository **CRO** Estate **James Lewes**
Reference No. **Cawdor maps 227 page 5**

Farm Name **Penhippin and Penrhinbach**
Modern Name **Both disappeared**
NGR **SN253406** OS 6 inch sheet **12NE**
Acreage **About 40 acres**
Parish **Cenarth**
Location **North west**
Orientation **ENE at top**
Scale **4 chains to 1 inch**
Date **1768**
Neighbours **Richard Vaughan, Gelly Oerlas**
Comments **Cartouche in a tassled curtain**




Carmarthenshire
Estate-map
Database
© Carmarthenshire Antiquarian Society 2003

Surveyor **Thomas Lewis**

Repository **CRO** Estate **James Lewes**
Reference No. **Cawdor maps 227 page 9**

Farm Name **Gellidowill Demesne**
Modern Name **Gelli-dywyll**
NGR **SN269407** OS 6 inch sheet **12NE**
Acreage **247a.01r.09p**
Parish **Cenarth**
Location **North west**
Orientation **N at top**
Scale **4 chains to 1 inch**
Date **1768**
Neighbours **Richard Vaughan, David Lloyd Morgans**
Comments **Composite map of demesne and farms. River Tivy, salmon leap, Cenarth village and church mapped**




Carmarthenshire
Estate-map
Database
© Carmarthenshire Antiquarian Society 2003

Surveyor **Thomas Lewis**

Repository **CRO** Estate **James Lewes**
Reference No. **Cawdor maps 227 page 11**

Farm Name **Bryn**
Modern Name **Bryn**
NGR **SN279401** OS 6 inch sheet **13NW**
Acreage **108a. 02r.33p**
Parish **Cenarth**
Location **North**
Orientation **NW at top**
Scale **4 chains to 1 inch**
Date **1768**
Neighbours **Pengwern Ycha, Killofawr**
Comments



Carmarthenshire
Estate-map
Database
© Carmarthenshire Antiquarian Society 2003

Surveyor **Thomas Lewis**

Repository **CRO** Estate **James Lewes**
Reference No. **Cawdor maps 227 page 15**

Farm Name **Pont Garreg**
Modern Name **Pont-gareg**
NGR **SN278375** OS 6 inch sheet **13SW**
Acreage **92a.00r.13p**
Parish **Cenarth**
Location **South**
Orientation **No NP**
Scale **4 chains to 1 inch**
Date **1768**
Neighbours **Craig y fuwch, Pant y Gwenith, Llwyn y Bedw**
Comments **Attractive multi-faceted cartouche. Field pattern has altered**



Carmarthenshire
Estate-map
Database
© Carmarthenshire Antiquarian Society 2003

Surveyor **Thomas Lewis**

Repository **CRO** Estate **James Lewes**
Reference No. **Cawdor maps 227 page 17**

Farm Name **Pencellyfach**
Modern Name **Pen-gelli-fach**
NGR **SN298405** OS 6 inch sheet **13NW**
Acreage **148a.01r.32p**
Parish **Cenarth**
Location **North**
Orientation **NNW at top**
Scale **4 chains to 1 inch**
Date **1768**
Neighbours **Gelli Gatti, Pencelli fawr**
Comments **Uncoloured. Field 30 a hayyard. Note states 'sold to Mr Beynon'**



Carmarthenshire
Estate-map
Database
© Carmarthenshire Antiquarian Society 2003

Surveyor **Thomas Lewis**

Repository **CRO** Estate **James Lewes**
Reference No. **Cawdor maps 227 page 19**

Farm Name **Slangs in Dyffrin**
Modern Name **Slangs**
NGR **Various** OS 6 inch sheet **13NW + SW**
Acreage **About 55 acres**
Parish **Cenarth**
Location **Centre**
Orientation **Various**
Scale **4 chains to 1 inch**
Date **1768**
Neighbours **Richard Vaughan**
Comments **Six small properties, all named with tenants listed. Note states 'all sold'**



Carmarthenshire
Estate-map
Database
© Carmarthenshire Antiquarian Society 2003

Surveyor **Thomas Lewis**

Repository **CRO** Estate **Campbell**
Reference No. **Cawdor/Campbell Mapbook1 Section 1 page 1**

Farm Name **Cynnant Mountain**
Modern Name **Cynnant Mountain**
NGR OS 6 inch sheet **Several**
Acreage **6799a.03r.34p**
Parish **Llanfair-ar-y-bryn**
Location **Throughout**
Orientation **NE at top**
Scale **12 chains to 1 inch**
Date **1777**
Neighbours **Thynne Howe Gwynne, Marmaduke Gwynne, Edward Price Lloyd, James Phelps**
Comments **The map which is folded into the book gives names of 20 farms and acreages**



Carmarthenshire
Estate-map
Database
© Carmarthenshire Antiquarian Society 2003

Surveyor **Richard Jones**

Repository **CRO** Estate **Campbell**
Reference No. **Cawdor/Campbell Mapbook1 Section 1 page 2**

Farm Name **Bwlch-y-ffin**
Modern Name **Bwlch-y-ffin**
NGR OS 6 inch sheet **3SW**
Acreage **333a.00r.29p**
Parish **Llanfair-ar-y-bryn**
Location **North**
Orientation **NE at top**
Scale **Not given**
Date **1777**
Neighbours **Trawsnant, Bishop's land**
Comments **Tenant : Mary Morgan. Rent £18, yearly duties 1s. Field names, land use, acreages given**



Carmarthenshire
Estate-map
Database
© Carmarthenshire Antiquarian Society 2003

Surveyor **Richard Jones**

Repository **CRO** Estate **Campbell**
Reference No. **Cawdor/Campbell Mapbook1 Section 1 page 4**

Farm Name **Ystradffin Demesne**

Modern Name **Ystrad-ffin**

NGR **SN788466** OS 6 inch sheet **10NW**
Acreage **468a.03r.24p**
Parish **Llanfair-ar-y-bryn**
Location **North**
Orientation **NE at top**
Scale **8 chains to 1 inch?**
Date **1777**
Neighbours **William Edward, Bishop's land**

Comments **Tenant ; Ridderch, rent £86, yearly duties 1s. Ystradffin Old Chapel and yard mapped, with a sketch thereof. Tom Shon Catty's cave also mapped**

Surveyor **Richard Jones**

Repository **CRO** Estate **Campbell**
Reference No. **Cawdor/Campbell Mapbook1 Section 1 page 4**

Farm Name **Cil-du alias Tynewydd**

Modern Name **Ty-newydd**

NGR **SN777461** OS 6 inch sheet **10NW**
Acreage **21a.01r.04p**
Parish **Cil-y-cwm**
Location **East**
Orientation **NE at top**
Scale **8 chains to 1 inch**
Date **1777**
Neighbours **Bishop's land, Bwlchffin**

Comments

Surveyor **Richard Jones**



Carmarthenshire
Estate-map
Database

© Carmarthenshire Antiquarian Society 2003



Carmarthenshire
Estate-map
Database

© Carmarthenshire Antiquarian Society 2003

Repository **CRO** Estate **Campbell**
Reference No. **Cawdor/Campbell Mapbook1 Section 1 page 7**

Farm Name **Bronycourt**
Modern Name **Bron-y-cwrt cottage**

NGR **SN774447** OS 6 inch sheet **10NW**
Acreage **61a.02r.12p**
Parish **Llanfair-ar-y-bryn**
Location **North**
Orientation **SE at top**
Scale **8 chains to 1 inch**
Date **1777**
Neighbours **William James, Rhandir Mines, Ynis Vair, Nant'r Onnen**

Comments **Six properties (CC1 07a-f) and mill on one sheet. Strip of wood owned jointly by Campbell and Wm James. Tenant : David Lewis, rent £14, duties 1s**

Surveyor **Richard Jones**

Repository **CRO** Estate **Campbell**
Reference No. **Cawdor/Campbell Mapbook1 Section 1 page 7**

Farm Name **Nant-y-glo**
Modern Name **Nant-y-glo**

NGR **SN777448** OS 6 inch sheet **10NW**
Acreage **69a.02r.37p**
Parish **Llanfair-ar-y-bryn**
Location **North**
Orientation **SE at top**
Scale **8 chains to 1 inch**
Date **1777**
Neighbours **See CC! Part 1 07 a**

Comments **Tenant : John Rolley, rent £9, yearly duties 1s. Field 24 called 'cae ffwrndy'**

Surveyor **Richard Jones**



Carmarthenshire
Estate-map
Database
© Carmarthenshire Antiquarian Society 2003



Carmarthenshire
Estate-map
Database
© Carmarthenshire Antiquarian Society 2003

Repository **CRO** Estate **Campbell**
Reference No. **Cawdor/Campbell Mapbook1 Section 1 page 7**

Farm Name **Vrongoch and Angred**

Modern Name **Fron-goch**

NGR **SN776446** OS 6 inch sheet **10NW**
Acreage **122a.00r.20p**
Parish **Llanfair-ar-y-bryn**
Location **North**
Orientation **SE at top**
Scale **8 chains to 1 inch**
Date **1777**
Neighbours **See CC1 Part 1 07 a**

Comments **Rented to 10 persons for £21 12s, duties 1s. Rhandir mines, smelting house, Angred and new level mapped. Symbols for two mills, one worked by steam**

Surveyor **Richard Jones**

Repository **CRO** Estate **Campbell**
Reference No. **Cawdor/Campbell Mapbook1 Section 1 page 7**

Farm Name **Maescaerhyg**

Modern Name **Disappeared**

NGR **SN777439** OS 6 inch sheet **10NW**
Acreage **47a.02r.03p**
Parish **Llanfair-ar-y-bryn**
Location **North**
Orientation **SE at top**
Scale **8 chains to 1 inch**
Date **1777**
Neighbours **See CC1 Part 1 07 a**

Comments **Tenant : Richard Jones, rent £4, duties 1s. Salem chapel on or near site of old farm**

Surveyor **Richard Jones**



Carmarthenshire
Estate-map
Database
© Carmarthenshire Antiquarian Society 2003



Carmarthenshire
Estate-map
Database
© Carmarthenshire Antiquarian Society 2003

Repository **CRO** Estate **Campbell**
Reference No. **Cawdor/Campbell Mapbook1 Section 1 page 7**

Farm Name **Erwr-Hwch**

Modern Name **Erw'r-hwch**

NGR **SN783439** OS 6 inch sheet **10NW**
Acreage **132a.00r.23p**
Parish **Llanfair-ar-y-bryn**
Location **North**
Orientation **SE at top**
Scale **8 chains to 1 inch**
Date **1777**
Neighbours **See CC1 Part 1 07 a**
Comments **Tenant : David Morgan, rent £21, duties 1s**



Carmarthenshire
Estate-map
Database
© Carmarthenshire Antiquarian Society 2003

Surveyor **Richard Jones**

Repository **CRO** Estate **Campbell**
Reference No. **Cawdor/Campbell Mapbook1 Section 1 page 7**

Farm Name **Pen y Singrig**

Modern Name **Nant-y-bai corn mill**

NGR **SN774446** OS 6 inch sheet **10NW**
Acreage **2a.00r.20p**
Parish **Llanfair-ar-y-bryn**
Location **North**
Orientation **SE at top**
Scale **8 chains to 1 inch**
Date **1777**
Neighbours **See CC1 Part 1 07 a**
Comments **Mill, gardens and Meeting House mapped**



Carmarthenshire
Estate-map
Database
© Carmarthenshire Antiquarian Society 2003

Surveyor **Richard Jones**

Repository **CRO** Estate **Campbell**
Reference No. **Cawdor/Campbell Mapbook1 Section 1 page 10**

Farm Name **Gorov-Melin**
Modern Name **Nant y mwyn House**

NGR **SN785437** OS 6 inch sheet **10SW**
Acreage **78a.01r.18p**
Parish **Llanfair-ar-y-bryn**
Location **North west**
Orientation **NE at top**
Scale **8 chains to 1 inch**
Date **1777**
Neighbours **William James, EP Lloyd**

Comments **Tenant : Rees Williams, rent £7, duties 1s Gorov Melin was to north of Nantmwyn House which was on same property in 1777**

Surveyor **Richard Jones**

Repository **CRO** Estate **Campbell**
Reference No. **Cawdor/Campbell Mapbook1 Section 1 page 10**

Farm Name **Pentwyn**
Modern Name **Pen-twyn**

NGR **SN781436** OS 6 inch sheet **10SW**
Acreage **5a.02r.31p**
Parish **Llanfair-ar-y-bryn**
Location **North west**
Orientation **NE attop**
Scale **8 chains to 1 inch**
Date **1777**
Neighbours **See CC1 Part 1 10 a**

Comments **Field 14 (on banks of Towy) called 'Werglodd vain'**

Surveyor **Richard Jones**



Carmarthenshire
Estate-map
Database
© Carmarthenshire Antiquarian Society 2003



Carmarthenshire
Estate-map
Database
© Carmarthenshire Antiquarian Society 2003

Repository **CRO** Estate **Campbell**
Reference No. **Cawdor/Campbell Mapbook1 Section 1 page 10**

Farm Name **Perthu-duon**
Modern Name **Perthi-duon**
NGR **SN786432** OS 6 inch sheet **10SW**
Acreage **89a.02r.25p**
Parish **Llanfair-ar-y-bryn**
Location **North west**
Orientation **NE at top**
Scale **8 chains to 1 inch**
Date **1777**
Neighbours **See CC1 Part 1 10 a**
Comments **Tenant : Thomas Evans, rent £12, duties 1s (with Erw-fach)**




Carmarthenshire
Estate-map
Database
© Carmarthenshire Antiquarian Society 2003

Surveyor **Richard Jones**

Repository **CRO** Estate **Campbell**
Reference No. **Cawdor/Campbell Mapbook1 Section 1 page 10**

Farm Name **Nant Gwynn**
Modern Name **Nant-gwyn**
NGR **SN785432** OS 6 inch sheet **10SW**
Acreage **143a.03r.09p**
Parish **Llanfair-ar-y-bryn**
Location **North west**
Orientation **NE at top**
Scale **8 chains to 1 inch**
Date **1777**
Neighbours **See CC1 Part 1 10 a**
Comments **Tenant : Rees Jones, rent £15, duties 1s. Stones mark boundary of farm in at least three places**



Carmarthenshire
Estate-map
Database
© Carmarthenshire Antiquarian Society 2003

Surveyor **Richard Jones**

Repository **CRO** Estate **Campbell**
Reference No. **Cawdor/Campbell Mapbook1 Section 1 page 10**

Farm Name **Wern y pwill**

Modern Name **Gwern-pwill**

NGR **SN782426** OS 6 inch sheet **10SW**

Acreage **145a.02r.32p**

Parish **Llanfair-ar-y-bryn**

Location **North west**

Orientation **NE at top**

Scale **8 chains to 1 inch**

Date **1777**

Neighbours **See CC1 Part 1 10 a**

Comments **Tenant : John Rolley, rent £20, duties 1s**

Surveyor **Richard Jones**

Repository **CRO** Estate **Campbell**
Reference No. **Cawdor/Campbell Mapbook1 Section 1 page 10**

Farm Name **Erw-vach**

Modern Name **Disappeared**

NGR **SN783433** OS 6 inch sheet **10SW**

Acreage **13a.00r.12p**

Parish **Llanfair-ar-y-bryn**

Location **North west**

Orientation **NE at top**

Scale **8 chains to 1 inch**

Date **1777**

Neighbours **See CC1 Part 1 10 a**

Comments **Let with Perthu-duon in 1777 and by 1795 is mapped with that farm. A level marked**

Surveyor **Richard Jones**



Carmarthenshire
Estate-map
Database

© Carmarthenshire Antiquarian Society 2003



Carmarthenshire
Estate-map
Database

© Carmarthenshire Antiquarian Society 2003

Repository **CRO** Estate **Campbell**
Reference No. **Cawdor/Campbell Mapbook1 Section 1 page 12**

Farm Name **Dugoidudd**

Modern Name **Dugoedydd**

NGR **SN771417** OS 6 inch sheet **10SW**

Acreage **299a.02r.31p**

Parish **Llanfair-ar-y-bryn**

Location **West**

Orientation **NE at top**

Scale **8 chains to 1 inch**

Date **1777**

Neighbours **William James**

Comments **Tenant : John Williams, rent £60, duties 1s. He receives 12s from tenant of Penryn for his share of island in Towy. An attractive map**

Surveyor **Richard Jones**

Repository **CRO** Estate **Campbell**
Reference No. **Cawdor/Campbell Mapbook1 Section 1 page 14**

Farm Name **Glan-Rhyd-Moch**

Modern Name **Glan-rhyd-y-moch**

NGR **SN766400** OS 6 inch sheet **18NW**

Acreage **80a.01r.08p**

Parish **Llanfair-ar-y-bryn**

Location **West**

Orientation **E at top**

Scale **8 chains to 1 inch**

Date **1777**

Neighbours **Lewelin Jones, EP Lloyd, Isaac Davies, Rev. Meredith**

Comments **Tenant : William Rees, rent £14, duties 1s**

Surveyor **Richard Jones**



Carmarthenshire
Estate-map
Database

© Carmarthenshire Antiquarian Society 2003




Carmarthenshire
Estate-map
Database

© Carmarthenshire Antiquarian Society 2003

Repository **CRO** Estate **Campbell**
Reference No. **Cawdor/Campbell Mapbook1 Section 1 page 14**

Farm Name Ceven-Rhicket
Modern Name Cefn-ricet
NGR SN769366 OS 6 inch sheet 18SW
Acreage 80a.02r.19p
Parish Llandingat
Location Centre
Orientation W at top
Scale 8 chains to 1 inch
Date 1777
Neighbours Miss Morgans
Comments Title states farm is in Llanfairarybryn but note states it is in Llandingat




Carmarthenshire
Estate-map
Database
© Carmarthenshire Antiquarian Society 2003

Surveyor Richard Jones

Repository **CRO** Estate **Campbell**
Reference No. **Cawdor/Campbell Mapbook1 Section 1 page 17**

Farm Name Pantllech-ddu
Modern Name Pant-llech-ddu
NGR SN781416 OS 6 inch sheet 10SW
Acreage 82a.03r.31p
Parish Llanfair-ar-y-bryn
Location West
Orientation NE at top
Scale 8 chains to 1 inch
Date 1777
Neighbours Lewelin Jones
Comments Tenant : Timothy Williams, rent £21, duties 1s (with Tir-bach, a small farm which has now disappeared)



Carmarthenshire
Estate-map
Database
© Carmarthenshire Antiquarian Society 2003

Surveyor Richard Jones

Repository **CRO** Estate **Campbell**
Reference No. **Cawdor/Campbell Mapbook1 Section 1 page 17**

Farm Name **Gwynn-vaes**

Modern Name **Gwyn-faes**

NGR **SN778412** OS 6 inch sheet **10SW**

Acreage **90a.01r.11p**

Parish **Llanfair-ar-y-bryn**

Location **West**

Orientation **NE at top**

Scale **8 chains to 1 inch**

Date **1777**

Neighbours **Lewelin Jones**

Comments **Tenant : William Walter, rent £11, duties 1s**

Surveyor **Richard Jones**

Repository **CRO** Estate **Campbell**
Reference No. **Cawdor/Campbell Mapbook1 Section 1 page 17**

Farm Name **Dinas**

Modern Name **Dinas-bach**

NGR **SN772408** OS 6 inch sheet **10SW**

Acreage **113a.00r.16p**

Parish **Llanfair-ar-y-bryn**

Location **West**

Orientation **NE at top**

Scale **8 chains to 1 inch**

Date **1777**

Neighbours **Lewelin Jones (tiny sketch of his house Nant-du) shown**

Comments **Tenants : Jenkin Rees, David Morgan, Thomas David, Rees Rosser. An interesting cartouche**

Surveyor **Richard Jones**



Carmarthenshire
Estate-map
Database

© Carmarthenshire Antiquarian Society 2003



Carmarthenshire
Estate-map
Database

© Carmarthenshire Antiquarian Society 2003

Repository **CRO** Estate **Campbell**
Reference No. **Cawdor/Campbell Mapbook1 Section 1 page 20**

Farm Name **Troed-rhiw-wrach**

Modern Name **Troed-y-rhiw**

NGR **SN799427** OS 6 inch sheet **10SW**
Acreage **23a.00r.26p**
Parish **Llanfair-ar-y-bryn**
Location **West**
Orientation **NNE at top**
Scale **8 chains to 1 inch**
Date **1777**
Neighbours **William James, James Phelps**
Comments **Part of Dolfallt farm by the 1795 survey**



Carmarthenshire
Estate-map
Database
© Carmarthenshire Antiquarian Society 2003


Surveyor **Richard Jones**

Repository **CRO** Estate **Campbell**
Reference No. **Cawdor/Campbell Mapbook1 Section 1 page 20**

Farm Name **Dol-Vallt**

Modern Name **Dolfallt-fawr**

NGR **SN792422** OS 6 inch sheet **10SW**
Acreage **221a.02r.15p**
Parish **Llanfair-ar-y-bryn**
Location **West**
Orientation **NNE at top**
Scale **8 chains to 1 inch**
Date **1777**
Neighbours **See CC1 Part 1 20 a**
Comments **Tenant : Isaac Pryce, rent £25, duties 1s (let with Troed-rhiw-wrach)**



Carmarthenshire
Estate-map
Database
© Carmarthenshire Antiquarian Society 2003

Surveyor **Richard Jones**

Repository **CRO** Estate **Campbell**
Reference No. **Cawdor/Campbell Mapbook1 Section 1 page 20**

Farm Name **Pen-rhiw-vach**
Modern Name **Pen-y-rhiw-fach**

NGR **SN712418** OS 6 inch sheet **10SW**
Acreage **99a.00r.33p**
Parish **Llanfair-ar-y-bryn**
Location **West**
Orientation **NNE at top**
Scale **8 chains to 1 inch**
Date **1777**
Neighbours **See CC1 Part 1 20 a**
Comments **Tenant : David Davies, rent 11 guineas, duties 1s. Field 29 - Y bailly, houses and gardens**



Carmarthenshire
Estate-map
Database
© Carmarthenshire Antiquarian Society 2003

Surveyor **Richard Jones**

Repository **CRO** Estate **Campbell**
Reference No. **Cawdor/Campbell Mapbook1 Section 1 page 20**

Farm Name **Pen-rhiw'r-onnen**
Modern Name **Pen-rhiw'r-onen**

NGR **SN782419** OS 6 inch sheet **10SW**
Acreage **81a.01r.09p**
Parish **Llanfair-ar-y-bryn**
Location **West**
Orientation **NNE at top**
Scale **8 chains to 1 inch**
Date **1777**
Neighbours **See CC1 Part 1 20 a**
Comments **Tenant : Thomas Rees, rent £10, duties 1s**




Carmarthenshire
Estate-map
Database
© Carmarthenshire Antiquarian Society 2003

Surveyor **Richard Jones**

Repository **CRO** Estate **Campbell**
Reference No. **Cawdor/Campbell Mapbook1 Section 1 page 22**

Farm Name **Bryn Poeth**
Modern Name **Bryn-poeth-isaf**
NGR **SN797436** OS 6 inch sheet **10SW**
Acreage **58a.03r.26p**
Parish **Llanfair-ar-y-bryn**
Location **North centre**
Orientation **NW at top**
Scale **8 chains to 1 inch**
Date **1777**
Neighbours **Edward M D Howarth**
Comments **Tenant : John Richards, rent 4 guineas, duties 1s**




Carmarthenshire
Estate-map
Database
© Carmarthenshire Antiquarian Society 2003

Surveyor **Richard Jones**

Repository **CRO** Estate **Campbell**
Reference No. **Cawdor/Campbell Mapbook1 Section 1 page 22**

Farm Name **Eithin-Duon**
Modern Name **Eithin-duon**
NGR **SN798431** OS 6 inch sheet **10SW**
Acreage **76a.01r.35p**
Parish **Llanfair-ar-y-bryn**
Location **North centre**
Orientation **NW at top**
Scale **8 chains to 1 inch**
Date **1777**
Neighbours **EMD Howarth**
Comments **Tenant : William Rees, rent 4 guineas, duties 1s. Stones on boundary**



Carmarthenshire
Estate-map
Database
© Carmarthenshire Antiquarian Society 2003

Surveyor **Richard Jones**

Repository **CRO** Estate **Campbell**
Reference No. **Cawdor/Campbell Mapbook1 Section 1 page 22**

Farm Name **Havod-y-Pant**

Modern Name **Hafod-pant**

NGR **SN801443** OS 6 inch sheet **10SW**

Acreage **168a.02r.16p**

Parish **Llanfair-ar-y-bryn**

Location **North centre**

Orientation **NW at top**

Scale **8 chains to 1 inch**

Date **1777**

Neighbours **EMD Howarth**

Comments **Tenant : Thomas David, rent £14, duties 1s**

Surveyor **Richard Jones**

Repository **CRO** Estate **Campbell**
Reference No. **Cawdor/Campbell Mapbook1 Section 1 page 22**

Farm Name **Llanerchhindda**

Modern Name **Llanerch-hindda**

NGR **SN807427** OS 6 inch sheet **10SE**

Acreage **89a.01r.32p**

Parish **Llanfair-ar-y-bryn**

Location **North centre**

Orientation **NW at top**

Scale **8 chains to 1 inch**

Date **1777**

Neighbours **EMD Howarth**

Comments **Tenant : William Evans, rent £18, duties 1s. Coupled with Ty-poeth in 1795 map book**

Surveyor **Richard Jones**



Carmarthenshire
Estate-map
Database

© Carmarthenshire Antiquarian Society 2003




Carmarthenshire
Estate-map
Database

© Carmarthenshire Antiquarian Society 2003

Repository **CRO** Estate **Campbell**
Reference No. **Cawdor/Campbell Mapbook1 Section 1 page 24**

Farm Name **Ty Poeth**
Modern Name **Ty-poeth**
NGR **SN805425** OS 6 inch sheet **10SE**
Acreage **53a.01r.12p**
Parish **Llanfair-ar-y-bryn**
Location **North centre**
Orientation **NNE at top**
Scale **8 chains to 1 inch**
Date **1777**
Neighbours **Miss Mary Gwynne, EMD Howarth, James Phelps**
Comments **Tenant : Anne Williams, rent £1. By 1795 Ty Poeth coupled with Llanerchhindda**




Carmarthenshire
Estate-map
Database
© Carmarthenshire Antiquarian Society 2003

Surveyor **Richard Jones**

Repository **CRO** Estate **Campbell**
Reference No. **Cawdor/Campbell Mapbook1 Section 1 page 24**

Farm Name **Maesyllechau**
Modern Name **Pen-y-lan**
NGR **SN805420** OS 6 inch sheet **10SE**
Acreage **75a.02r.33p**
Parish **Llanfair-ar-y-bryn**
Location **North centre**
Orientation **NNE at top**
Scale **8 chains to 1 inch**
Date **1777**
Neighbours **See CC1 Part 1 24 a**
Comments **Tenant :Rees Morgan, rent 10 guineas, duties 1s**



Carmarthenshire
Estate-map
Database
© Carmarthenshire Antiquarian Society 2003

Surveyor **Richard Jones**

Repository **CRO** Estate **Campbell**
Reference No. **Cawdor/Campbell Mapbook1 Section 1 page 24**

Farm Name **Gallt-y-Gyrnig-ddu**
Modern Name **Gallt-y-gyrnig**

NGR **SN807414** OS 6 inch sheet **10SE**
Acreage **99a.03r.04p**
Parish **Llanfair-ar-y-bryn**
Location **North centre**
Orientation **NNE at top**
Scale **8 chains to 1 inch**
Date **1777**
Neighbours **See CC1 Part 1 24 a**

Comments **Tenant : Thomas Morgan, rent £12, duties 1s. Cynghordyviaduct now on this farm. Stream named as Cynnant but actually Afon Bran.**

Surveyor **Richard Jones**

Repository **CRO** Estate **Campbell**
Reference No. **Cawdor/Campbell Mapbook1 Section 1 page 26**

Farm Name **Cynnant**
Modern Name **Cynnant**

NGR **SN811444** OS 6 inch sheet **10NE**
Acreage **68a.02r.04p**
Parish **Llanfair-ar-y-bryn**
Location **North east**
Orientation **SE at top**
Scale **8 chains to 1 inch**
Date **1777**

Neighbours **James Phelps, Thynne Howe Gwynne, John Griffiths, Sackville Gwynne, EMD Howarth**

Comments **Tenant : David Richards. Note states that ownership in question on east and north boundaries**

Surveyor **Richard Jones**



Carmarthenshire
Estate-map
Database

© Carmarthenshire Antiquarian Society 2003



Carmarthenshire
Estate-map
Database

© Carmarthenshire Antiquarian Society 2003

Repository **CRO** Estate **Campbell**
Reference No. **Cawdor/Campbell Mapbook1 Section 1 page 26**

Farm Name **Vwng**
Modern Name **Fwng-isaf**
NGR **SN808429** OS 6 inch sheet **10SE**
Acreage **568a.01r.00p**
Parish **Llanfair-ar-y-bryn**
Location **North centre**
Orientation **SE at top**
Scale **8 chains to 1 inch**
Date **1777**
Neighbours **See CC1 Part 1 26 a**
Comments **Tenant : Daniel Williams, rent £31.10s, (with Maesmynach)**




Carmarthenshire
Estate-map
Database
© Carmarthenshire Antiquarian Society 2003

Surveyor **Richard Jones**

Repository **CRO** Estate **Campbell**
Reference No. **Cawdor/Campbell Mapbook1 Section 1 page 26**

Farm Name **Maesmynach**
Modern Name **Maes-mynach**
NGR **SN817428** OS 6 inch sheet **10SE**
Acreage **175a.02r.11p**
Parish **Llanfair-ar-y-bryn**
Location **North centre**
Orientation **SE at top**
Scale **8 chains to 1 inch**
Date **1777**
Neighbours **See CC1 Part 1 26 a**
Comments **Let with Vwng**




Carmarthenshire
Estate-map
Database
© Carmarthenshire Antiquarian Society 2003

Surveyor **Richard Jones**

Repository **CRO** Estate **Campbell**
Reference No. **Cawdor/Campbell Mapbook1 Section 1 page 28**

Farm Name **Ystradwallter + Ty yn'r heol**
Modern Name **Ystrad-Walter**
NGR **SN787363** OS 6 inch sheet **18SW**
Acreage **268a.02r.03p**
Parish **Llanfair-ar-y-bryn**
Location **West**
Orientation
Scale **8 chains to 1 inch**
Date **1777**
Neighbours
Comments **The map has been torn from map book. Reference table only remains**

Surveyor **Richard Jones**




Carmarthenshire
Estate-map
Database
© Carmarthenshire Antiquarian Society 2003

Repository **CRO** Estate **Campbell**
Reference No. **Cawdor/Campbell Mapbook1 Section 1 page 30**

Farm Name **Bronnudd + Bontytirbach alias Cwrt-y-mwnws**
Modern Name **Bronydd**
NGR **SN845387** OS 6 inch sheet **18NE**
Acreage **361a.03r.24p**
Parish **Llanfair-ar-y-bryn**
Location **East**
Orientation **SW at top**
Scale **8 chains to 1 inch**
Date **1777**
Neighbours **Miss Morgans, EMD Howarth, Rees Prydderch, William Williams, Thomas Griffiths**
Comments **Tenant : Morgan Pryce, rent £22. Part of Crychan Forest now**


Surveyor **Richard Jones**



Carmarthenshire
Estate-map
Database
© Carmarthenshire Antiquarian Society 2003

Repository **CRO** Estate **Campbell**
Reference No. **Cawdor/Campbell Mapbook1 Section 1 page 32**

Farm Name **Glyn-y-moch**
Modern Name **Glyn-moch**
NGR **SN812376** OS 6 inch sheet **18NE**
Acreage **202a.01r.16p**
Parish **Llanfair-ar-y-bryn**
Location **Centre**
Orientation **NE at top**
Scale **8 chains to 1 inch**
Date **1777**
Neighbours **Mary Gwynne, Sackville Gwynne, T Gwynne**
Comments **Tenant : Gwenllian Morgan, rent 12 guineas**




Carmarthenshire
Estate-map
Database
© Carmarthenshire Antiquarian Society 2003

Surveyor **Richard Jones**

Repository **CRO** Estate **Campbell**
Reference No. **Cawdor/Campbell Mapbook1 Section 1 page 32**

Farm Name **Penybryn**
Modern Name **Possibly Pen-y-bryn**
NGR **SN816414** OS 6 inch sheet **10SE**
Acreage **21a.01r.33p**
Parish **Llanfair-ar-y-bryn**
Location **Centre**
Orientation **NE at top**
Scale **8 chains to 1 inch**
Date **1777**
Neighbours **S Gwynne**
Comments **Tenant : Richard Rowland, rent 2 guineas. Field pattern does not correspond**




Carmarthenshire
Estate-map
Database
© Carmarthenshire Antiquarian Society 2003

Surveyor **Richard Jones**

Repository **CRO** Estate **Campbell**
Reference No. **Cawdor/Campbell Mapbook1 Section 1 page 34**

Farm Name **Treffolied**
Modern Name **Treffyliaid**
NGR **SN815415** OS 6 inch sheet **10SE**
Acreage **146a.03r.14p**
Parish **Llanfair-ar-y-bryn**
Location **Centre**
Orientation **NE at top**
Scale **8 chains to 1 inch**
Date **1777**
Neighbours **Sackville Gwynne, Miss Gwynne, EMD Howarth**
Comments **Tenant : David Rhydderch, rent 11 guineas**




Carmarthenshire
Estate-map
Database
© Carmarthenshire Antiquarian Society 2003

Surveyor **Richard Jones**

Repository **CRO** Estate **Campbell**
Reference No. **Cawdor/Campbell Mapbook1 Section 1 page 34**

Farm Name **Vron-Velen**
Modern Name **Bron-felin**
NGR **SN810419** OS 6 inch sheet **10SE**
Acreage **51a.03r.07p**
Parish **Llanfair-ar-y-bryn**
Location **Centre**
Orientation **NE at top**
Scale **8 chains to 1 inch**
Date **1777**
Neighbours **See CC1 Part 1 34 a**
Comments **Tenant : Rees Thomas, rent £7**



Carmarthenshire
Estate-map
Database
© Carmarthenshire Antiquarian Society 2003

Surveyor **Richard Jones**

Repository **CRO** Estate **Campbell**
Reference No. **Cawdor/Campbell Mapbook1 Section 2 page 2**

Farm Name **Troedrhiw'r-dinas**
Modern Name **Troed-y-rhiw-dinas**

NGR **SN743467** OS 6 inch sheet **9NE**
Acreage **105a.02r.00p**
Parish **Cil-y-cwm**
Location **North**
Orientation **W at top**
Scale **8 chains to 1 inch**
Date **1777**
Neighbours **Harry Harries, RB Hodgkinson, William Lloyd, John Daniel**

Comments **Tenant : Augustus William, rent £6.10s. Road from Caio to Rhandir crosses Gwenffwrdd by ford. Very attractive map**

Surveyor **Richard Jones**

Repository **CRO** Estate **Campbell**
Reference No. **Cawdor/Campbell Mapbook1 Section 2 page 4**

Farm Name **Troedrhiw-owen**
Modern Name **Troed-y-rhiw-gelynen**

NGR **SN749461** OS 6 inch sheet **9NE**
Acreage **223a.03r.24p**
Parish **Cil-y-cwm**
Location **North**
Orientation **WSW at top**
Scale **8 chains to 1 inch**
Date **1777**
Neighbours **Harry Harries, EP Lloyd**

Comments **Tenant : John Rees, rent 10 guineas**

Surveyor **Richard Jones**



Carmarthenshire
Estate-map
Database
© Carmarthenshire Antiquarian Society 2003



Carmarthenshire
Estate-map
Database
© Carmarthenshire Antiquarian Society 2003

Repository **CRO** Estate **Campbell**
Reference No. **Cawdor/Campbell Mapbook1 Section 2 page 6**

Farm Name **Cwmboidu**
Modern Name **Cwm-beudy**

NGR **SN750455** OS 6 inch sheet **9NE**
Acreage **69a.00r.21p**
Parish **Cil-y-cwm**
Location **North**
Orientation **WSW at top**
Scale **8 chains to 1 inch**
Date **1777**
Neighbours **EP Lloyd**
Comments **Tenant : Rees William, rent £4**



Carmarthenshire
Estate-map
Database
© Carmarthenshire Antiquarian Society 2003

Surveyor **Richard Jones**

Repository **CRO** Estate **Campbell**
Reference No. **Cawdor/Campbell Mapbook1 Section 2 page 6**

Farm Name **Troed-rhiwbeinon**
Modern Name **Troed-y-rhiw-Beynon**

NGR **SN753456** OS 6 inch sheet **9NE**
Acreage **61a.02r.02p**
Parish **Cil-y-cwm**
Location **North**
Orientation **WSW at top**
Scale **8 chains to 1 inch**
Date **1777**
Neighbours **EP Lloyd**
Comments **Tenant : Edward David, rent £8**



Carmarthenshire
Estate-map
Database
© Carmarthenshire Antiquarian Society 2003

Surveyor **Richard Jones**

Repository **CRO** Estate **Campbell**
Reference No. **Cawdor/Campbell Mapbook1 Section 2 page 8**

Farm Name **Rhiw'r-hwch alias Troedrhiwbylche**
Modern Name **Troed-y-rhiw-bylchau**
NGR **SN753463** OS 6 inch sheet **9NE**
Acreage **233a.03r.21p**
Parish **Cil-y-cwm**
Location **North**
Orientation **NE at top**
Scale **8 chains to 1 inch**
Date **1777**
Neighbours **EP Lloyd**
Comments **Tenant : David Harry, rent £10. An attractive map**



Carmarthenshire
Estate-map
Database
© Carmarthenshire Antiquarian Society 2003

Surveyor **Richard Jones**

Repository **CRO** Estate **Campbell**
Reference No. **Cawdor/Campbell Mapbook1 Section 2 page 11**

Farm Name **Nant-rhyd-Ivor**
Modern Name **Nant-rhyd-Ifor**
NGR **SN757459** OS 6 inch sheet **10NW**
Acreage **171a.00r.02p**
Parish **Cil-y-cwm**
Location **North east**
Orientation **NW at top**
Scale **8 chains to 1 inch**
Date **1777**
Neighbours **Ynys Vair, Allt-y-bere, Bronycourt**
Comments **Tenant : Edward David, rent £6.10s. Note about a field being '12 men's math'**



Carmarthenshire
Estate-map
Database
© Carmarthenshire Antiquarian Society 2003

Surveyor **Richard Jones**

Repository **CRO** Estate **Campbell**
Reference No. **Cawdor/Campbell Mapbook1 Section 2 page 11**

Farm Name **Dan-y-Voel**
Modern Name **Tan-y-foel**
NGR **SN762454** OS 6 inch sheet **10NW**
Acreage **93a.02r.03p**
Parish **Cil-y-cwm**
Location **North east**
Orientation **NW at top**
Scale **8 chains to 1 inch**
Date **1777**
Neighbours **See CC1 Part 2 11 a**
Comments **Tenant : Thomas Morgan, rent 5 guineas**




Carmarthenshire
Estate-map
Database
© Carmarthenshire Antiquarian Society 2003

Surveyor **Richard Jones**

Repository **CRO** Estate **Campbell**
Reference No. **Cawdor/Campbell Mapbook1 Section 2 page 11**

Farm Name **Ty'n-ddol**
Modern Name **No longer exists**
NGR **SN768460** OS 6 inch sheet **10NW**
Acreage **97a.00r.16p**
Parish **Cil-y-cwm**
Location **North east**
Orientation **NW at top**
Scale **8 chains to 1 inch**
Date **1777**
Neighbours **See CC1 Part 2 11 a**
Comments



Carmarthenshire
Estate-map
Database
© Carmarthenshire Antiquarian Society 2003

Surveyor **Richard Jones**

Repository **CRO** Estate **Campbell**
Reference No. **Cawdor/Campbell Mapbook1 Section 2 page 11**

Farm Name **Penybont**

Modern Name **Pen-y-bont**

NGR **SN764452** OS 6 inch sheet **10NW**
Acreage **10a.02r.23p**
Parish **Cil-y-cwm**
Location **North east**
Orientation **NW at top**
Scale **8 chains to 1 inch**
Date **1777**
Neighbours **See CC1 Part 2 11 a**
Comments **Included with Tan y foel by 1795**



Carmarthenshire
Estate-map
Database
© Carmarthenshire Antiquarian Society 2003

Surveyor **Richard Jones**

Repository **CRO** Estate **Campbell**
Reference No. **Cawdor/Campbell Mapbook1 Section 2 page 11**

Farm Name **Ynis-Vair**

Modern Name **No longer exists**

NGR **SN768452** OS 6 inch sheet **10NW**
Acreage **57a.'00r.36p**
Parish **Llanfair-ar-y-bryn**
Location **West**
Orientation **NW at top**
Scale **8 chains to 1 inch**
Date **1777**
Neighbours **See CC1 Part 2 11 a**
Comments **Was situated between Towy and road to Ystradffin**



Carmarthenshire
Estate-map
Database
© Carmarthenshire Antiquarian Society 2003

Surveyor **Richard Jones**

Repository **CRO** Estate **Campbell**
Reference No. **Cawdor/Campbell Mapbook1 Section 2 page 11**

Farm Name **Gelli**

Modern Name **Gelli**

NGR **SN770459** OS 6 inch sheet **10NW**
Acreage **18a.01r.14p**
Parish **Llanfair-ar-y-bryn**
Location **West**
Orientation **NW at top**
Scale **8 chains to 1 inch**
Date **1777**
Neighbours **See CC1 Part 2 11 a**

Comments

Surveyor **Richard Jones**

Repository **CRO** Estate **Campbell**
Reference No. **Cawdor/Campbell Mapbook1 Section 2 page 13**

Farm Name **Rhyd-y-Groes**

Modern Name **Rhyd-y-groes**

NGR **SN770474** OS 6 inch sheet **3SW**
Acreage **216a.00r.14p**
Parish **Cil-y-cwm**
Location **North east**
Orientation **SW at top**
Scale **8 chains to 1 inch**
Date **1777**
Neighbours **Thynne Howe Gwynne, William Williams, Bishop's land**
Comments **Tenant : Evan Rees, rent 6 guineas**

Surveyor **Richard Jones**



Carmarthenshire
Estate-map
Database
© Carmarthenshire Antiquarian Society 2003



Carmarthenshire
Estate-map
Database
© Carmarthenshire Antiquarian Society 2003

Repository **CRO** Estate **Campbell**
Reference No. **Cawdor/Campbell Mapbook1 Section 2 page 16**

Farm Name **Maes-llwyn-y-vydde alias Nant-y-nos**

Modern Name **Maes-llwyn-y-fyddau**

NGR **SN764449** OS 6 inch sheet **10NW**

Acreage **17a.00r.01p**

Parish **Cil-y-cwm**

Location **North east**

Orientation **NNW at top**

Scale **8 chains to 1 inch**

Date **1777**

Neighbours **Rev. Morgan Davies, William James**

Comments **Tenant : Rees Thomas David, rent £3.10s. Four farms on this neat, coloured map which shows a footbridge over Towy and road from Cilycwm to Cothi**

Surveyor **Richard Jones**

Repository **CRO** Estate **Campbell**
Reference No. **Cawdor/Campbell Mapbook1 Section 2 page 16**

Farm Name **Troedrhiw-ver**

Modern Name **Troed-y-rhiw-fer**

NGR **SN764448** OS 6 inch sheet **10NW**

Acreage **17a.00r.37p**

Parish **Cil-y-cwm**

Location **North east**

Orientation **NNW at top**

Scale **8 chans to 1 inch**

Date **1777**

Neighbours **See CC1 Part 2 16 a**

Comments **Tenant : Thomas Morgan, rent £2.10s**

Surveyor **Richard Jones**



Carmarthenshire
Estate-map
Database

© Carmarthenshire Antiquarian Society 2003



Carmarthenshire
Estate-map
Database


© Carmarthenshire Antiquarian Society 2003

Repository **CRO** Estate **Campbell**
Reference No. **Cawdor/Campbell Mapbook1 Section 2 page 16**

Farm Name **Nant'r-onnen**

Modern Name **Nant-yr-onen**

NGR **SN767445** OS 6 inch sheet **10NW**
Acreage **52a.01r.00p**
Parish **Cil-y-cwm**
Location **North east**
Orientation **NNW at top**
Scale **8 chains to 1 inch**
Date **1777**
Neighbours **See CC1 Part 2 16 a**
Comments **Tenant : David Morgan, rent 6 guineas**



Carmarthenshire
Estate-map
Database
© Carmarthenshire Antiquarian Society 2003

Surveyor **Richard Jones**

Repository **CRO** Estate **Campbell**
Reference No. **Cawdor/Campbell Mapbook1 Section 2 page 16**

Farm Name **Gallt'r Erw**

Modern Name **Allt-yr-erw**

NGR **SN769441** OS 6 inch sheet **10NW**
Acreage **76a.00r.00p**
Parish **Cil-y-cwm**
Location **North east**
Orientation **NNW at top**
Scale **8 chains to 1 inch**
Date **1777**
Neighbours **See CC1 Part 2 16 a**
Comments **Tenant : Griffith Tristram, rent £8**



Carmarthenshire
Estate-map
Database
© Carmarthenshire Antiquarian Society 2003

Surveyor **Richard Jones**

Repository **CRO** Estate **Campbell**
Reference No. **Cawdor/Campbell Mapbook1 Section 2 page 18**

Farm Name **Cwm-yr-haiadd**
Modern Name **Cwm-y-Rhaiadr**

NGR **SN759431** OS 6 inch sheet **10SW**
Acreage **97a.02r.21p**
Parish **Cil-y-cwm**
Location **Centre east**
Orientation **NE at top**
Scale **8 chains to 1 inch**
Date **1777**
Neighbours **Thomas Price, Rev. Morgan Davies**

Comments **Tenant : David Thomas, rent £8. Note states that 'timber on north side (about 20 acres) has no visible boundary but seems to belong to John Campbell**

Surveyor **Richard Jones**

Repository **CRO** Estate **Campbell**
Reference No. **Cawdor/Campbell Mapbook1 Section 2 page 18**

Farm Name **Dinas-bach**
Modern Name **Dinas-bach**

NGR **SN778430** OS 6 inch sheet **10SW**
Acreage **36a.03r.00p**
Parish **Cil-y-cwm**
Location **East**
Orientation **NE at top**
Scale **8 chains to 1 inch**
Date **1777**
Neighbours **William James, EP Lloyd**

Comments **Tenant : Richard David, rent £7. Note states that 'strip adjoining field 24 claimed by Mr James of Pwllriddog but ridges suggest J Campbell'**

Surveyor **Richard Jones**



Carmarthenshire
Estate-map
Database
© Carmarthenshire Antiquarian Society 2003



Carmarthenshire
Estate-map
Database
© Carmarthenshire Antiquarian Society 2003

Repository **CRO** Estate **Campbell**
Reference No. **Cawdor/Campbell Mapbook1 Section 2 page 21**

Farm Name **Dolachddu and Cnwch'r-wydd**

Modern Name **Dol-achddu**

NGR **SN766423** OS 6 inch sheet **10SW**
Acreage **78a.03r.31p**
Parish **Cil-y-cwm**
Location **East**
Orientation **NW at top**
Scale **8 chains to 1 inch**
Date **1777**
Neighbours **William James, John Morgans, EP Lloyd, Rev. Morgan Davies**

Comments **Tenant : David Lewis, rent £11. Cnwch'r-wydd has disappeared but stood to the north west of Dolachddu**

Surveyor **Richard Jones**

Repository **CRO** Estate **Campbell**
Reference No. **Cawdor/Campbell Mapbook1 Section 2 page 21**

Farm Name **Pwll-yr-Hyddod**

Modern Name **Pwll-yr-hyddod**

NGR **SN768425** OS 6 inch sheet **10SW**
Acreage **62a.03r.07p**
Parish **Cil-y-cwm**
Location **East**
Orientation **NW at top**
Scale **8 chains to 1 inch**
Date **1777**
Neighbours **See CC1 Part 2 21 a**

Comments **Tenant : Morgan Thomas, rent £9**

Surveyor **Richard Jones**



Carmarthenshire
Estate-map
Database
© Carmarthenshire Antiquarian Society 2003



Carmarthenshire
Estate-map
Database
© Carmarthenshire Antiquarian Society 2003

Repository **CRO** Estate **Campbell**
Reference No. **Cawdor/Campbell Mapbook1 Section 2 page 21**

Farm Name **Llwyndinawed**
Modern Name **Llwyn-dyniawed**

NGR **SN759423** OS 6 inch sheet **10SW**
Acreage **43a.01r.17p**
Parish **Cil-y-cwm**
Location **Centre east**
Orientation **NW at top**
Scale **8 chains to 1 inch**
Date **1777**
Neighbours **Thomas Price, EP Lloyd**

Comments **Tenant : Rees Thomas, rent £6. A meadow from this farm has been mapped with Glangwenlas**

Surveyor **Richard Jones**

Repository **CRO** Estate **Campbell**
Reference No. **Cawdor/Campbell Mapbook1 Section 2 page 23**

Farm Name **Glanrhossan**
Modern Name **Glan-Rhosan**

NGR **SN755419** OS 6 inch sheet **10SW**
Acreage **201a.01r.01p**
Parish **Cil-y-cwm**
Location **Centre east**
Orientation **NNW at top**
Scale **8 chains to 1 inch**
Date **1777**
Neighbours **Mrs Jones, EP Lloyd, William Morgans, T Price**

Comments **Tenant : Adam Anderson, rent £24**

Surveyor **Richard Jones**



Carmarthenshire
Estate-map
Database
© Carmarthenshire Antiquarian Society 2003



Carmarthenshire
Estate-map
Database
© Carmarthenshire Antiquarian Society 2003

Repository **CRO** Estate **Campbell**
Reference No. **Cawdor/Campbell Mapbook1 Section 2 page 26**

Farm Name **Glangwenlas**
Modern Name **Glan-Gwenlas**

NGR **SN752408** OS 6 inch sheet **9SE**
Acreage **143a.03r.39p**
Parish **Cil-y-cwm**
Location **Centre**
Orientation **NW at top**
Scale **8 chains to 1 inch**
Date **1777**
Neighbours **EP Lloyd, Lewis Price, Lewelin Jones, Thomas Price**

Comments **Tenant : Rees William, rent £30. Hedge in south west of property belongs to Lewis Price. Field 27 - turf pit. An interesting cartouche**

Surveyor **Richard Jones**

Repository **CRO** Estate **Campbell**
Reference No. **Cawdor/Campbell Mapbook1 Section 2 page 26**

Farm Name **Kilycwm mill and fields**
Modern Name **Melin Cil-y-cwm**

NGR **SN753404** OS 6 inch sheet **17NE**
Acreage **60a.00r.02p**
Parish **Cil-y-cwm**
Location **Centre**
Orientation **NW at top**
Scale **8 chains to 1 inch**
Date **1777**
Neighbours **See CC1 Part 2 26 a**

Comments **Tenants : mill - John Williams, rent £15; fields - Rev. Mr Powell, rent £5.10s**

Surveyor **Richard Jones**



Carmarthenshire
Estate-map
Database
© Carmarthenshire Antiquarian Society 2003




Carmarthenshire
Estate-map
Database
© Carmarthenshire Antiquarian Society 2003

Repository **CRO** Estate **Campbell**
Reference No. **Cawdor/Campbell Mapbook1 Section 2 page 28**

Farm Name **Ty-yn-wain**
Modern Name **Ty'n-y-waun**

NGR **SN762407** OS 6 inch sheet **10SW**
Acreage **53a.02r.39p**
Parish **Cil-y-cwm**
Location **East**
Orientation **N at top**
Scale **8 chains to 1 inch**
Date **1777**
Neighbours **William Thomas, Lewis Price, EP Lloyd, Thomas Price, William Morgans, James Davies, Rev. T Meredith**
Comments **Tenant : Evan Williams, rent 10 guineas**




Carmarthenshire
Estate-map
Database
© Carmarthenshire Antiquarian Society 2003

Surveyor **Richard Jones**

Repository **CRO** Estate **Campbell**
Reference No. **Cawdor/Campbell Mapbook1 Section 2 page 28**

Farm Name **Kilycwm fields**
Modern Name **Property in Cilycwm village**

NGR **SN753400** OS 6 inch sheet **17NE**
Acreage **48a.00r.30p**
Parish **Cil-y-cwm**
Location **Centre**
Orientation **N at top**
Scale **8 chains to 1 inch**
Date **1777**
Neighbours **See CC1 Part 2 28 a**
Comments **Tenant : two unnamed tenants, rent 15 guineas**



Carmarthenshire
Estate-map
Database
© Carmarthenshire Antiquarian Society 2003

Surveyor **Richard Jones**

Repository **CRO** Estate **Campbell**
Reference No. **Cawdor/Campbell Mapbook1 Section 2 page 28**

Farm Name **David Davies's fields**

Modern Name **Unidentified**

NGR OS 6 inch sheet

Acreage
Parish **Cil-y-cwm**

Location
Orientation **N at top**
Scale **8 chains to 1 inch**
Date **1777**

Neighbours

Comments **Four fields only**

Surveyor **Richard Jones**

Repository **CRO** Estate **Campbell**
Reference No. **Cawdor/Campbell Mapbook1 Section 2 page 30**

Farm Name **Erw'r-Wayn alias Erw-dyer**

Modern Name **Unidentified**

NGR OS 6 inch sheet

Acreage **53a.02r.39**
Parish **Cil-y-cwm**

Location
Orientation **NNW at top**
Scale **8 chains to 1 inch**
Date **1777**

Neighbours **Rees Prothero, Harry Jones, Thomas Price, Ll Bowen, Thomas Griffiths, surgeon, Bwlch y Gymanfa**

Comments **Tenant : Rees Lloyd, rent 9 guineas**

Surveyor **Richard Jones**



Carmarthenshire
Estate-map
Database
© Carmarthenshire Antiquarian Society 2003



Carmarthenshire
Estate-map
Database
© Carmarthenshire Antiquarian Society 2003

Repository **CRO** Estate **Campbell**
Reference No. **Cawdor/Campbell Mapbook1 Section 2 page 30**

Farm Name **Bron-y-gwnddfe**

Modern Name **Unidentified**

NGR OS 6 inch sheet

Acreage **11a.03r.02p**

Parish **Cil-y-cwm**

Location

Orientation **NNW at top**

Scale **8 chains to 1 inch**

Date **1777**

Neighbours **See CC1 Part 2 30 a**

Comments **Tenant : David Pryce, rent £4.10s**

Surveyor **Richard Jones**

Repository **CRO** Estate **Campbell**
Reference No. **Cawdor/Campbell Mapbook1 Section 2 page 30**

Farm Name **Rhiw'r-hwch-ycha**

Modern Name **Rhiw-yr-hwch-uchaf**

NGR **SN731359** OS 6 inch sheet **17SE**

Acreage **77a.01r.09p**

Parish **Cil-y-cwm**

Location **South**

Orientation **NNW at top**

Scale **8 chains to 1 inch**

Date **1777**

Neighbours **See CC1 Part 2 30 a**

Comments **Tenant : Morgan David, rent £12**

Surveyor **Richard Jones**



Carmarthenshire
Estate-map
Database

© Carmarthenshire Antiquarian Society 2003




Carmarthenshire
Estate-map
Database

© Carmarthenshire Antiquarian Society 2003

Repository **CRO** Estate **Campbell**
Reference No. **Cawdor/Campbell Mapbook1 Section 2 page 32**

Farm Name **Wern-Ddu**
Modern Name **Wern-ddu**
NGR **SN737377** OS 6 inch sheet **17NE**
Acreage **121a.02r.23p**
Parish **Cil-y-cwm**
Location **Centre south**
Orientation **WSW at top**
Scale **8 chains to 1 inch**
Date **1777**
Neighbours **David Edwards, Thomas Price, Thomas Morgans, John Price**
Comments **Tenant : David Davies, rent £18. 31 acres held jointly with Thomas Price**




Carmarthenshire
Estate-map
Database
© Carmarthenshire Antiquarian Society 2003

Surveyor **Richard Jones**

Repository **CRO** Estate **Campbell**
Reference No. **Cawdor/Campbell Mapbook1 Section 2 page 32**

Farm Name **Abarogwr**
Modern Name **Aber-ogwrn**
NGR **SN758363** OS 6 inch sheet **18SW**
Acreage **63a.02r.38p**
Parish **Cil-y-cwm**
Location **South east**
Orientation **N at top**
Scale **8 chains to 1 inch**
Date **1777**
Neighbours **Widow Williams, James Lewis, John Williams**
Comments **Tenant : William David, rent 13 guineas**



Carmarthenshire
Estate-map
Database
© Carmarthenshire Antiquarian Society 2003

Surveyor **Richard Jones**

Repository **CRO** Estate **Campbell**
Reference No. **Cawdor/Campbell Mapbook1 Section 3 page 2**

Farm Name Cwm-Mynis
Modern Name Cwm-Mynys
NGR SN730340 OS 6 inch sheet 17SE
Acreage 62a.00r.04p
Parish Llandingat
Location West
Orientation E at top
Scale 8 chains to 1 inch
Date 1777
Neighbours Llwyn-y-brain, EMD Howarth, Miss Price, Rees Prorherch [sic]
Comments Tenant : Rev. Mr Powell, rent £10



Carmarthenshire
Estate-map
Database
© Carmarthenshire Antiquarian Society 2003

Surveyor Richard Jones

Repository **CRO** Estate **Campbell**
Reference No. **Cawdor/Campbell Mapbook1 Section 3 page 2**

Farm Name A garden in Llandovery
Modern Name A garden in Llandovery
NGR SN768342 OS 6 inch sheet 18SW
Acreage 0a.01r.09p
Parish Llandingat
Location Centre
Orientation No NP
Scale Not given
Date 1777
Neighbours None given
Comments Tenant : Mrs Williams, rent 5s



Carmarthenshire
Estate-map
Database
© Carmarthenshire Antiquarian Society 2003

Surveyor Richard Jones

Repository **CRO** Estate **Campbell**
Reference No. **Cawdor/Campbell Mapbook1 Section 3 page 2**

Farm Name **Iscwm**
Modern Name **Is-cwm**

NGR **SN431145** OS 6 inch sheet **46NE**
Acreage **40a.02r.38p**
Parish **Llandyfaelog**
Location **East**
Orientation **E at top**
Scale **8 chains to 1 inch**
Date **1777**
Neighbours **Owen Brigstock, John Rees, Howell Gwynne**
Comments **Tenant : David Thomas, rent £15**



Carmarthenshire
Estate-map
Database
© Carmarthenshire Antiquarian Society 2003

Surveyor **Richard Jones**

Repository **CRO** Estate **Campbell**
Reference No. **Cawdor/Campbell Mapbook1 Section 3 page 4**

Farm Name **Glan-mynis**
Modern Name **Glan-Mynys**

NGR **SN732327** OS 6 inch sheet **26NE**
Acreage **54a.03r.07p**
Parish **Llanwrda**
Location **East**
Orientation **WSW at top**
Scale **8 chains to 1 inch**
Date **1777**
Neighbours **Miss Magdalen Price, David Price, Rees Williams, Llwynybrain demesne**
Comments **Tenant : Edward Lloyd, rent £13.10s. Present Glan-Mynys is in Llandingat on the other bank of the Mynys**



Carmarthenshire
Estate-map
Database
© Carmarthenshire Antiquarian Society 2003

Surveyor **Richard Jones**

Repository **CRO** Estate **Campbell**
Reference No. **Cawdor/Campbell Mapbook1 Section 3 page 4**

Farm Name Cwmtto-Vawr
Modern Name Cwm-to-fawr
NGR SN719356 OS 6 inch sheet 17SE
Acreage 98a.00r.35p
Parish Llanwrda
Location Centre
Orientation WSW at top
Scale 8 chains to 1 inch
Date 1777
Neighbours David Price, Richard Pritchard, William Lloyd, David Morgan, Lewis Jones, Mrs Price
Comments Tenant : Mary Harries, rent £14



Carmarthenshire
Estate-map
Database
© Carmarthenshire Antiquarian Society 2003

Surveyor Richard Jones

Repository **CRO** Estate **Campbell**
Reference No. **Cawdor/Campbell Mapbook1 Section 3 page 6**

Farm Name Glantowy alias Acheth
Modern Name Possibly Dolgarreg
NGR SN735317 OS 6 inch sheet 26NE
Acreage 107a.02r.24p
Parish Myddfai
Location North west
Orientation NW at top
Scale 8 chains to 1 inch
Date 1777
Neighbours Llwynybrain demesne, Miss Price
Comments Tenant : Rees Jones, rent £25. Note states boundaries worn by floods. Land in Myddfai and Llanwrda



Carmarthenshire
Estate-map
Database
© Carmarthenshire Antiquarian Society 2003

Surveyor Richard Jones

Repository **CRO** Estate **Campbell**
Reference No. **Cawdor/Campbell Mapbook1 Section 3 page 6**

Farm Name **Cil-y-wayn**
Modern Name **Cil-y-waen**
NGR **SN622260** OS 6 inch sheet **33NE**
Acreage **102a.01r.01p**
Parish **Llanddeilo Fawr**
Location **Centre**
Orientation **NW at top**
Scale **8 chains to 1 inch**
Date **1777**
Neighbours **David Edwards, William Thomas, Miss Gwynn, David Thomas, commons**
Comments **Tenant : James Evans, rent £22**



Carmarthenshire
Estate-map
Database
© Carmarthenshire Antiquarian Society 2003

Surveyor **Richard Jones**

Repository **CRO** Estate **Campbell**
Reference No. **Cawdor/Campbell Mapbook1 Section 3 page 8**

Farm Name **Gelli**
Modern Name **Gelli-cefn-y-rhos**
NGR **SN640313** OS 6 inch sheet **25NE**
Acreage **94a.02r.04p**
Parish **Talley**
Location **Centre**
Orientation **NW at top**
Scale **8 chains to 1 inch**
Date **1777**
Neighbours **Edwinsford estate, Silvanus Lloyd, commons**
Comments **Tenant : Thomas David, rent £24**



Carmarthenshire
Estate-map
Database
© Carmarthenshire Antiquarian Society 2003

Surveyor **Richard Jones**

Repository **CRO** Estate **Campbell**
Reference No. **Cawdor/Campbell Mapbook1 Section 3 page 8**

Farm Name **Blaen-y-cwm**

Modern Name **Blaen-cwm**

NGR **SN610343** OS 6 inch sheet **25NE**

Acreage **68a.03r.22p**

Parish **Llansawel**

Location **South**

Orientation **NW at top**

Scale **8 chains to 1 inch**

Date **1777**

Neighbours **RB Hodgskinson, John Adams**

Comments **Tenant : William John, rent £12. Field 39 is a separate piece of 'turffy' ground**

Surveyor **Richard Jones**

Repository **CRO** Estate **Campbell**
Reference No. **Cawdor/Campbell Mapbook1 Section 3 page 10**

Farm Name **Garthynty**

Modern Name **Garthynty**

NGR **SN715463** OS 6 inch sheet **2SE**

Acreage **199a.00r.34p**

Parish **Cynwyl Gaeo**

Location **North**

Orientation **SW at top**

Scale **8 chains to 1 inch**

Date **1777**

Neighbours **David Lloyd, Harry Harries, John Jones**


Comments **Tenant : Lewis Owen, rent £11. Wayn Garthynty vach is 'computed to be 20 men's math of short hay'. Interesting hill shading**

Surveyor **Richard Jones**



Carmarthenshire
Estate-map
Database

© Carmarthenshire Antiquarian Society 2003



Carmarthenshire
Estate-map
Database

© Carmarthenshire Antiquarian Society 2003

Repository **CRO** Estate **Campbell**
Reference No. **Cawdor/Campbell Mapbook1 Section 3 page 12**

Farm Name **Llwyn-dyried**
Modern Name **Llwyndiried**
NGR **SN689452** OS 6 inch sheet **9NW**
Acreage **119a.01r.07p**
Parish **Cynwyl Gaeo**
Location **Centre north**
Orientation **SSW at top**
Scale **8 chains to 1 inch**
Date **1777**
Neighbours **Pant Adam, Penrhiw**
Comments **Tenant : David Harry, rent 5 guineas. A small piece held jointly with RB Hodgskinson**



Carmarthenshire
Estate-map
Database
© Carmarthenshire Antiquarian Society 2003

Surveyor **Richard Jones**

Repository **CRO** Estate **Campbell**
Reference No. **Cawdor/Campbell Mapbook1 Section 3 page 12**

Farm Name **Pantcoy**
Modern Name **Pant-coy**
NGR **SN694438** OS 6 inch sheet **9SW**
Acreage **41a.02r.04p**
Parish **Cynwyl Gaeo**
Location **East**
Orientation **SSW at top**
Scale **8 chains to 1 inch**
Date **1777**
Neighbours **Thomas Johnes**
Comments **Tenant : Lewis Lewis, rent £3**



Carmarthenshire
Estate-map
Database
© Carmarthenshire Antiquarian Society 2003

Surveyor **Richard Jones**

Repository **CRO** Estate **Campbell**
Reference No. **Cawdor/Campbell Mapbook1 Section 3 page 14**

Farm Name **Ty-cerrig with Ty-hen**

Modern Name **Ty-cerig**

NGR **SN668482** OS 6 inch sheet **2SW**

Acreage **282a.03r.11p**

Parish **Cynwyl Gaeo**

Location **North**

Orientation **SE at top**

Scale **8 chains to 1 inch**

Date **1777**

Neighbours **Daniel Jones**

Comments **Tenant : Walter Morgan, rent £21. Later note states in 1795 rent was £35 and in 1873 £42.16s.6d. Ty-hen (about 35 acres) now under forest**

Surveyor **Richard Jones**

Repository **CRO** Estate **Campbell**
Reference No. **Cawdor/Campbell Mapbook1 Section 3 page 14**

Farm Name **Sychant**

Modern Name **Sychant**

NGR **SN662478** OS 6 inch sheet **2SW**

Acreage **17a.02r.36p**

Parish **Cynwyl Gaeo**

Location **North**

Orientation **SE at top**

Scale **8 chains to 1 inch**

Date **1777**

Neighbours **Daniel Jones**

Comments **Tenant : David Richard, rent £2.12s.6d**

Surveyor **Richard Jones**



Carmarthenshire
Estate-map
Database

© Carmarthenshire Antiquarian Society 2003



Carmarthenshire
Estate-map
Database

© Carmarthenshire Antiquarian Society 2003

Repository **CRO** Estate **Campbell**
Reference No. **Cawdor/Campbell Mapbook1 Section 3 page 16**

Farm Name **Rhos-meredidd**
Modern Name **Ty'n-waun**
NGR **SN658451** OS 6 inch sheet **9NW**
Acreage **121a.01r.10r**
Parish **Cynwyl Gaeo**
Location **Centre north**
Orientation **NE at top**
Scale **8 chains to 1 inch**
Date **1777**
Neighbours **Erwyon, Bronblyfei, Blaenau demesne, Thomas Johnes**
Comments **Tenant : David John Thomas, rent £12**



Carmarthenshire
Estate-map
Database
© Carmarthenshire Antiquarian Society 2003

Surveyor **Richard Jones**

Repository **CRO** Estate **Campbell**
Reference No. **Cawdor/Campbell Mapbook1 Section 3 page 16**

Farm Name **Ochor-y-brynn**
Modern Name **Pant-y-crug**
NGR **SN658454** OS 6 inch sheet **9NW**
Acreage **75a.02r.30p**
Parish **Cynwyl Gaeo**
Location **Centre north**
Orientation **NE at top**
Scale **8 chains to 1 inch**
Date **1777**
Neighbours **See CC1 Part 3 16a**
Comments **Tenant : Thomas Lewis, rent 6 guineas. Field 27 is a turbary. Not to be confused with modern Ochr-y-bryn**



Carmarthenshire
Estate-map
Database
© Carmarthenshire Antiquarian Society 2003

Surveyor **Richard Jones**

Repository **CRO** Estate **Campbell**
Reference No. **Cawdor/Campbell Mapbook1 Section 3 page 16**

Farm Name **Tyr Bach near Dole Cothy**

Modern Name **Land in Pumpsaint**

NGR **SN656406** OS 6 inch sheet **16NE**
Acreage **0a.01r.27p**
Parish **Cynwyl Gaeo**
Location **Centre west**
Orientation **No NP**
Scale **8 chains to 1 inch**
Date **1777**
Neighbours **None given**

Comments **Tenant : Thomas Johnes, rent 7s.6d. Land between R. Cothi and Pumpsaint village which is shown in elevation**

Surveyor **Richard Jones**

Repository **CRO** Estate **Campbell**
Reference No. **Cawdor/Campbell Mapbook1 Section 3 page 18**

Farm Name **Tir-y-pant**

Modern Name **Pant**

NGR **SN589329** OS 6 inch sheet **25NW**
Acreage **74a.02r.33p**
Parish **Llanfynydd**
Location **North**
Orientation **SW at top**
Scale **8 chains to 1 inch**
Date **1777**
Neighbours **Rees Protherch, RB Hodgkinson, Thomas Saunders**

Comments **Tenant : Philip Harry, rent £19**

Surveyor **Richard Jones**



Carmarthenshire
Estate-map
Database

© Carmarthenshire Antiquarian Society 2003




Carmarthenshire
Estate-map
Database

© Carmarthenshire Antiquarian Society 2003

Repository **CRO** Estate **Campbell**
Reference No. **Cawdor/Campbell Mapbook1 Section 3 page 21**

Farm Name **Cwmgwenyndu**
Modern Name **Cwm-gwaun-hendy**
NGR **SN596302** OS 6 inch sheet **25SW**
Acreage **72a.02r.34p**
Parish **Llanfynydd**
Location **North east**
Orientation **NE at top**
Scale **8 chains to 1 inch**
Date **1777**
Neighbours **William Pryce, Widow Thomas, David Jenkins, Rees Thomas, common**
Comments **Tenant : David Thomas, rent 11 guineas**




Carmarthenshire
Estate-map
Database
© Carmarthenshire Antiquarian Society 2003

Surveyor **Richard Jones**

Repository **CRO** Estate **Campbell**
Reference No. **Cawdor/Campbell Mapbook1 Section 3 page 21**

Farm Name **Pistill-gwynn**
Modern Name **Pistyll-south**
NGR **SN592296** OS 6 inch sheet **25SW**
Acreage **176a.01r.21p**
Parish **Llanfynydd**
Location **North east**
Orientation **NE at top**
Scale **8 chains to 1 inch**
Date **1777**
Neighbours **See CC1 Part 3 21 a**
Comments **Tenant : Harry David, rent £33.10s**




Carmarthenshire
Estate-map
Database
© Carmarthenshire Antiquarian Society 2003

Surveyor **Richard Jones**

Repository **CRO** Estate **Campbell**
Reference No. **Cawdor/Campbell Mapbook1 Section 3 page 21**

Farm Name **Pantyffynnon**
Modern Name **Pant-y-ffynnon**

NGR **SN585291** OS 6 inch sheet **25SW**
Acreage **91a.03r.22p**
Parish **Llanfynydd**
Location **Centre east**
Orientation **NE at top**
Scale **8 chains to 1 inch**
Date **1777**
Neighbours **See CC1 Part 3 21 a**
Comments **Tenant : John Morgan, rent £20**




Carmarthenshire
Estate-map
Database
© Carmarthenshire Antiquarian Society 2003

Surveyor **Richard Jones**

Repository **CRO** Estate **Campbell**
Reference No. **Cawdor/Campbell Mapbook1 Section 3 page 25**

Farm Name **Briskenhelig**
Modern Name **Brisgen-isaf**

NGR **SN581285** OS 6 inch sheet **25SW**
Acreage **122a.02r.36p**
Parish **Llanfynydd**
Location **Centre east**
Orientation **NE at top**
Scale **8 chains to 1 inch**
Date **1777**
Neighbours **Mrs Davies of Penlan, Llanllawddog bounty land, Ystrad estate, Miss Gwynne, R Vaughan**
Comments **Tenant : John Williams, rent £31**



Carmarthenshire
Estate-map
Database
© Carmarthenshire Antiquarian Society 2003

Surveyor **Richard Jones**

Repository **CRO** Estate **Campbell**
Reference No. **Cawdor/Campbell Mapbook1 Section 3 page 25**

Farm Name **Briskenhelig**
Modern Name **Brisgen-uchaf**

NGR **SN584287** OS 6 inch sheet **25SW**
Acreage **100a.01r.02p**
Parish **Llanfynydd**
Location **Centre east**
Orientation **NE at top**
Scale **8 chains to 1 inch**
Date **1777**
Neighbours **See CC1 Part 3 25 a**
Comments **Tenant : David Evan, rent £30**

Surveyor **Richard Jones**

Repository **CRO** Estate **Campbell**
Reference No. **Cawdor/Campbell Mapbook1 Section 3 page 25**

Farm Name **Pantarlib and Velindre**
Modern Name **Pant-ar-lib and Felindre mill and leat**

NGR **SN578276** OS 6 inch sheet **33NE**
Acreage **78a.02r.39p**
Parish **Llanfynydd**
Location **East**
Orientation **NE at top**
Scale **8 chains to 1 inch**
Date **1777**
Neighbours **See CC1 Part 3 25 a**
Comments **Tenants : Philip John, rent £20; Henry Williams, rent £10 (for Velindre mill)**

Surveyor **Richard Jones**




Carmarthenshire
Estate-map
Database
© Carmarthenshire Antiquarian Society 2003



Carmarthenshire
Estate-map
Database
© Carmarthenshire Antiquarian Society 2003

Repository **CRO** Estate **Campbell**
Reference No. **Cawdor/Campbell Mapbook1 Section 3 page 27**

Farm Name Crachgelli-Vawr
Modern Name Crach-gelli-fawr
NGR SN565293 OS 6 inch sheet 25SW
Acreage 30a.00r.38p
Parish Llanfynydd
Location Centre
Orientation NNE at top
Scale 8 chains to 1 inch
Date 1777
Neighbours Maes'r haidd, Berllan, Coynant, Cwmbran Vawr
Comments Tenant : Thomas Lewis, rent £8.5s




Carmarthenshire
Estate-map
Database
© Carmarthenshire Antiquarian Society 2003

Surveyor Richard Jones

Repository **CRO** Estate **Campbell**
Reference No. **Cawdor/Campbell Mapbook1 Section 3 page 27**

Farm Name Crachgelli-Vach
Modern Name Crach-gelli-fach
NGR SN568297 OS 6 inch sheet 25SW
Acreage 36a.03r.39p
Parish Llanfynydd
Location Centre
Orientation NNE at top
Scale 8 chains to 1 inch
Date 1777
Neighbours See CC1 Part 3 27 a
Comments Tenant : Edward William, rent £7



Carmarthenshire
Estate-map
Database
© Carmarthenshire Antiquarian Society 2003

Surveyor Richard Jones

Repository **CRO** Estate **Campbell**
Reference No. **Cawdor/Campbell Mapbook1 Section 3 page 27**

Farm Name **Cwmban-Vach**

Modern Name **Cwm-ban-fach**

NGR **SN567284** OS 6 inch sheet **25SW**
Acreage **45a.02r.06p**
Parish **Llanfynydd**
Location **Centre**
Orientation **NNE at top**
Scale **8 chains to 1 inch**
Date **1777**
Neighbours **See CC1 Part 3 27 a**
Comments **Tenant : Edward Morgan, rent 7 guineas**



Carmarthenshire
Estate-map
Database
© Carmarthenshire Antiquarian Society 2003

Surveyor **Richard Jones**

Repository **CRO** Estate **Campbell**
Reference No. **Cawdor/Campbell Mapbook1 Section 3 page 29**

Farm Name **Penfarch**

Modern Name **Penfarch**

NGR **SN535280** OS 6 inch sheet **32NE**
Acreage **47a.03r.06p**
Parish **Llanfynydd**
Location **West**
Orientation **SW at top**
Scale **8 chains to 1 inch**
Date **1777**
Neighbours **River Cothy along western boundary**
Comments **Tenant : William Lewis, rent £11**




Carmarthenshire
Estate-map
Database
© Carmarthenshire Antiquarian Society 2003

Surveyor **Richard Jones**

Repository **CRO** Estate **Campbell**
Reference No. **Cawdor/Campbell Mapbook1 Section 3 page 29**

Farm Name **Wern**
Modern Name **Disappeared**
NGR **SN537276** OS 6 inch sheet **32NE**
Acreage **48a.03r.04p**
Parish **Llanfynydd**
Location **West**
Orientation **SW at top**
Scale **8 chains to 1 inch**
Date **1777**
Neighbours **River Cothy along western boundary**
Comments **Tenant : John Phillip, rent £11. Farm has been absorbed by Penfarch**




Carmarthenshire
Estate-map
Database
© Carmarthenshire Antiquarian Society 2003

Surveyor **Richard Jones**

Repository **CRO** Estate **Campbell**
Reference No. **Cawdor/Campbell Mapbook1 Section 3 page 30**

Farm Name **Aberbronddu**
Modern Name **Aber Branddu**
NGR **SN708455** OS 6 inch sheet **9NE**
Acreage **530a.03r.06p**
Parish **Cynwyl Gaeo**
Location **North east**
Orientation **NW at top**
Scale **8 chains to 1 inch**
Date **1777**
Neighbours **David Jones, RB Hodgkinson, David Rees**
Comments **Excellent cartouche. R. Cothi, gristmill and old mill leat, road to Rhandir and Brynare mine works mapped. 12 men's math of short hay mentioned**



Carmarthenshire
Estate-map
Database
© Carmarthenshire Antiquarian Society 2003

Surveyor **Richard Jones**

Repository **CRO** Estate **Campbell**
Reference No. **Cawdor/Campbell Mapbook2**

Farm Name
Modern Name

NGR OS 6 inch sheet
Acreage
Parish
Location
Orientation
Scale
Date **1795**
Neighbours

Comments **A very small mapbook copied from maps in Richard Jones's 1777 volume (CC1). Order totally different from original volume. Little new material**

Surveyor **Anon**

Repository **CRO** Estate **Golden Grove**
Reference No. **Cawdor/Vaughan 5852 page 1**

Farm Name **Towy Cott**
Modern Name **Towy-Cott**

NGR **SN598215** OS 6 inch sheet **41NW**
Acreage **86a.01r.20p**
Parish **Llanddeilo Fawr**
Location **West**
Orientation **SE at top**
Scale **7 chains to 1 inch**
Date **1783**
Neighbours **Lletty'r Ywen, Pentrecwm**

Comments **Three parish boundaries marked. Property in Llandeilofawr with land in Llangathen and Llanfihangel Aberbythych**

Surveyor **Thomas Lewis**



Carmarthenshire
Estate-map
Database
© Carmarthenshire Antiquarian Society 2003



Carmarthenshire
Estate-map
Database
© Carmarthenshire Antiquarian Society 2003

Repository **CRO** Estate **Golden Grove**
Reference No. **Cawdor/Vaughan 5852 page 3**

Farm Name **Pentrecwm**
Modern Name **Pentre-cwm**

NGR **SN605214** OS 6 inch sheet **41NW**
Acreage **132a.02r.15p**
Parish **Llanddeilo Fawr**
Location **West**
Orientation **SW at top**
Scale **9 chains to 1 inch**
Date **1783**
Neighbours **Lletty'r Ywen, Towy Cott, Newton estate**
Comments **Parish boundaries marked. Property in Llandeilofawr with land in Llanfighangel Aberbythych**

Surveyor **Thomas Lewis**



Carmarthenshire
Estate-map
Database
© Carmarthenshire Antiquarian Society 2003

Repository **CRO** Estate **Golden Grove**
Reference No. **Cawdor/Vaughan 5852 page 5**

Farm Name **Lletty Merry**
Modern Name **Lletty-Mary**

NGR **SN604205** OS 6 inch sheet **41NW + NE**
Acreage **49a.03r.15p**
Parish **Llanddeilo Fawr**
Location **West**
Orientation **NNW at top**
Scale **7 chains to 1 inch**
Date **1783**
Neighbours **Lletty'r Ywen, Golden Grove, Clin Twrch, Lletty Glud**
Comments **A nursery marked as is Iron Gate. Map also contains two other tenements (Cae Moethus and Glanwstrwm)**


Surveyor **Thomas Lewis**



Carmarthenshire
Estate-map
Database
© Carmarthenshire Antiquarian Society 2003

Repository **CRO** Estate **Golden Grove**
Reference No. **Cawdor/Vaughan 5852 page 9**

Farm Name **Lletty Glud**
Modern Name **Lletty-glyd**
NGR **SN611209** OS 6 inch sheet **41NE**
Acreage **95a.00r.05p**
Parish **Llanddeilo Fawr**
Location **West**
Orientation **NW at top**
Scale **7 chains to 1 inch**
Date **1783**
Neighbours **Newton demesne, Glan yr Afon, Garn Wen, Lletty Merry**
Comments




Carmarthenshire
Estate-map
Database
© Carmarthenshire Antiquarian Society 2003

Surveyor **Thomas Lewis**

Repository **CRO** Estate **Golden Grove**
Reference No. **Cawdor/Vaughan 5852 page 10**

Farm Name **Clin Twrch**
Modern Name **Glyn-twrch**
NGR **SN606202** OS 6 inch sheet **41NE**
Acreage **20a.01r.00p**
Parish **Llanddeilo Fawr**
Location **West**
Orientation **S at top**
Scale **5 chains to 1 inch**
Date **1783**
Neighbours **Garn Wen, Wain Erwynog, Golden Grove park**
Comments **Field 3 called 'Wern turnpike'**




Carmarthenshire
Estate-map
Database
© Carmarthenshire Antiquarian Society 2003

Surveyor **Thomas Lewis**

Repository **CRO** Estate **Golden Grove**
Reference No. **Cawdor/Vaughan 5852 page 10**

Farm Name **Penybank**
Modern Name **Pen-y-banc**
NGR **SN609200** OS 6 inch sheet **41NE**
Acreage **22a.01r.30p**
Parish **Llanddeilo Fawr**
Location **West**
Orientation **S at top**
Scale **5 chains to 1 inch**
Date **1783**
Neighbours **See CV 5852 10/11 a**
Comments




Carmarthenshire
Estate-map
Database
© Carmarthenshire Antiquarian Society 2003

Surveyor **Thomas Lewis**

Repository **CRO** Estate **Golden Grove**
Reference No. **Cawdor/Vaughan 5852 page 13**

Farm Name **Waun Frwynog and pwll y Llacca**
Modern Name **Parkland Lodge and Pwll-llaca**
NGR **SN607200** OS 6 inch sheet **41NE**
Acreage **22a.00r.10p**
Parish **Llanddeilo Fawr**
Location **West**
Orientation **SE at top**
Scale **7 chains to 1 inch**
Date **1783**
Neighbours **Wenallt, Garn Wen**
Comments **New track pencilled in from farm to Golden Grove. Pwll y Llacca (now Pwll-llaca) to the south east**



Carmarthenshire
Estate-map
Database
© Carmarthenshire Antiquarian Society 2003

Surveyor **Thomas Lewis**

Repository **CRO** Estate **Golden Grove**
Reference No. **Cawdor/Vaughan 5852 page 14**

Farm Name **Ty Mawr and Lletty Ddirgel**

Modern Name **Disappeared**

NGR **SN615202** OS 6 inch sheet **41NE**
Acreage **About 80 acres**
Parish **Llanddeilo Fawr**
Location **West**
Orientation **W at top**
Scale **7 chains to 1 inch**
Date **1783**
Neighbours **Lletty Glud, Garn Wen, nant yr Aruan**

Comments **No farm called Ty Mawr only fields marked. Lletty Ddirgel (now Cwm-du) and Cwrt y gorphwys marked.**

Surveyor **Thomas Lewis**

Repository **CRO** Estate **Golden Grove**
Reference No. **Cawdor/Vaughan 5852 page 17**

Farm Name **Glancennen**

Modern Name **Grove Hill**

NGR **SN615201** OS 6 inch sheet **41NE**
Acreage **41 acres**
Parish **Llanddeilo Fawr**
Location **West**
Orientation **NW at top**
Scale **5 chains to 1 inch**
Date **1783**
Neighbours **Ty Mawr, Talardd**

Comments **River Cennen forms southern boundary of farm. Field 1 given as Ty poeth cottage and garden, now site of Grove Hill**

Surveyor **Thomas Lewis**



Carmarthenshire
Estate-map
Database
© Carmarthenshire Antiquarian Society 2003



Carmarthenshire
Estate-map
Database
© Carmarthenshire Antiquarian Society 2003

Repository **CRO** Estate **Golden Grove**
Reference No. **Cawdor/Vaughan 5852 page 19**

Farm Name **Pencoed and Nant yr Arian**
Modern Name **Pen-coed**
NGR **SN624211** OS 6 inch sheet **41NE**
Acreage **52a.03r.30p**
Parish **Llanddeilo Fawr**
Location **West**
Orientation **W at top**
Scale **7 chains to 1 inch**
Date **1783**
Neighbours **Love Lodge, Ty Mawr, Talardd, Fair Fach**
Comments **Nant yr Arian no longer exists, now site of a quarry. To south of Pen-coed**




Carmarthenshire
Estate-map
Database
© Carmarthenshire Antiquarian Society 2003

Surveyor **Thomas Lewis**

Repository **CRO** Estate **Golden Grove**
Reference No. **Cawdor/Vaughan 5852 page 20**

Farm Name **Love Lodge**
Modern Name **Lovelodge Farm**
NGR **SN621214** OS 6 inch sheet **41NE**
Acreage **120a.01r.00p**
Parish **Llanddeilo Fawr**
Location **West**
Orientation **W at top**
Scale **7 chains to 1 inch**
Date **1783**
Neighbours **Glan yr Afon, Nant yr arian, Pencoed**
Comments **Dol fadog, a 7 acre field, marked in the extreme west**



Carmarthenshire
Estate-map
Database
© Carmarthenshire Antiquarian Society 2003

Surveyor **Thomas Lewis**

Repository **CRO** Estate **Golden Grove**
Reference No. **Cawdor/Vaughan 5852 page 23**

Farm Name **Fair fach**
Modern Name **Ffair-fach**
NGR **SN629215** OS 6 inch sheet **41NE**
Acreage **109a.02r.30p**
Parish **Llanddeilo Fawr**
Location **North west**
Orientation **SW at top**
Scale **10 chains to 1 inch**
Date **1783**
Neighbours **Penycoed, Talardd, Love Lodge, Tregeeb**
Comments **Bridge over River Towy, with footpath from bridge to old Llanddeilo/Llanelli road.**



Carmarthenshire
Estate-map
Database
© Carmarthenshire Antiquarian Society 2003

Surveyor **Thomas Lewis**

Repository **CRO** Estate **Golden Grove**
Reference No. **Cawdor/Vaughan 5852 page 23**

Farm Name **Love Lodge Mill**
Modern Name **Tregeyb Mill**
NGR **SN633217** OS 6 inch sheet **33SE**
Acreage **2a.02r.35p**
Parish **Llanddeilo Fawr**
Location **North west**
Orientation **SW at top**
Scale **10 chains to 1 inch**
Date **1783**
Neighbours **See CV 5852 22/23 a**
Comments **Leat, pond and River Cennen shown**



Carmarthenshire
Estate-map
Database
© Carmarthenshire Antiquarian Society 2003

Surveyor **Thomas Lewis**

Repository **CRO** Estate **Golden Grove**
Reference No. **Cawdor/Vaughan 5852 page 23**

Farm Name **Town Fields**
Modern Name **Fields in Llandeilo**

NGR **SN627219** OS 6 inch sheet **33SE**
Acreage **24a.03r.15p**
Parish **Llanddeilo Fawr**
Location **North west**
Orientation **SW at top**
Scale **10 chains to 1 inch**
Date **1783**
Neighbours **See CV 5852 22/23 a**

Comments **Lands between footpath and River Towy, near Towy Bridge. Modern farm called Bridge Farm on these lands**

Surveyor **Thomas Lewis**

Repository **CRO** Estate **Golden Grove**
Reference No. **Cawdor/Vaughan 5852 page 27**

Farm Name **Bear Inn Fields**
Modern Name **Trallwm fields**

NGR **SN631227** OS 6 inch sheet **33SE**
Acreage **18a.01r.30p**
Parish **Llanddeilo Fawr**
Location **North west**
Orientation **NE at top**
Scale **5 chains to 1 inch**
Date **1783**
Neighbours **Lady Stepney**

Comments **Field 2 - Trallwng Cottage. Grammar School built on these fields**

Surveyor **Thomas Lewis**



Carmarthenshire
Estate-map
Database

© Carmarthenshire Antiquarian Society 2003



Carmarthenshire
Estate-map
Database

© Carmarthenshire Antiquarian Society 2003

Repository **CRO** Estate **Golden Grove**
Reference No. **Cawdor/Vaughan 5852 page 28**

Farm Name **Bont Bren**

Modern Name **Pontbren**

NGR **SN618238** OS 6 inch sheet **33SE**
Acreage **4a.01r.20p**
Parish **Llanddeilo Fawr**
Location **West**
Orientation **N at top**
Scale **3 chains to 1 inch**
Date **1783**
Neighbours **PenyBank, George Bowen**

Comments

Surveyor **Thomas Lewis**

Repository **CRO** Estate **Golden Grove**
Reference No. **Cawdor/Vaughan 5852 page 30**

Farm Name **Nant Gwineu**

Modern Name **Nant-gwynnau-fawr**

NGR **SN622250** OS 6 inch sheet **33NE**
Acreage **20a.01r.00p**
Parish **Llanddeilo Fawr**
Location **North west**
Orientation **SSE at top**
Scale **5 chains to 1 inch**
Date **1783**
Neighbours **Llwyndcoed, Pant daufren**
Comments **No farmhouse shown only six fields.**

Surveyor **Thomas Lewis**



Carmarthenshire
Estate-map
Database

© Carmarthenshire Antiquarian Society 2003



Carmarthenshire
Estate-map
Database

© Carmarthenshire Antiquarian Society 2003

Repository **CRO** Estate **Golden Grove**
Reference No. **Cawdor/Vaughan 5852 page 31**

Farm Name **Rhiwlas and Geulandew**
Modern Name **Rhiw**
NGR **SN610258** OS 6 inch sheet **33NE**
Acreage **116a.00r.17p**
Parish **Llanddeilo Fawr**
Location **North west**
Orientation **NE at top**
Scale **9 chains to 1 inch**
Date **1782**
Neighbours **Castell Hywel, Crickcoon**
Comments **No separate acreage given for Geulandew. Field 24 shows old ruins which is the site of modern farm. River Myddyfi mapped but not named**

Surveyor **Thomas Lewis**



Carmarthenshire
Estate-map
Database
© Carmarthenshire Antiquarian Society 2003

Repository **CRO** Estate **Golden Grove**
Reference No. **Cawdor/Vaughan 5852 page 34**

Farm Name **Castell Hywel**
Modern Name **Castell-Hywel**
NGR **SN609267** OS 6 inch sheet **33NE**
Acreage **91a.03r.20p**
Parish **Llanddeilo Fawr**
Location **North west**
Orientation **NNE at top**
Scale **9 chains to 1 inch**
Date **1782**
Neighbours **Bryn y Cadno, Rhiwlas, Pistill Gwyn**
Comments **The given acreage has been altered to 92a.01r.20p**

Surveyor **Thomas Lewis**



Carmarthenshire
Estate-map
Database
© Carmarthenshire Antiquarian Society 2003

Repository **CRO** Estate **Golden Grove**
Reference No. **Cawdor/Vaughan 5852 page 36**

Farm Name **Bryn y Cadno**
Modern Name **Bryn-y-cadno**
NGR **SN604263** OS 6 inch sheet **33NW**
Acreage **62a.03r.05p**
Parish **Llanddeilo Fawr**
Location **North west**
Orientation **NE at top**
Scale **7 chains to 1 inch**
Date **1782**
Neighbours **Castell Hywel, Pistill Gwyn**
Comments **Slight amendments have been made in pencil to the acreages**



Carmarthenshire
Estate-map
Database
© Carmarthenshire Antiquarian Society 2003

Surveyor **Thomas Lewis**

Repository **CRO** Estate **Golden Grove**
Reference No. **Cawdor/Vaughan 5852 page 37**

Farm Name **Ffwd Wen**
Modern Name **Ffrwd-wen**
NGR **SN598283** OS 6 inch sheet **25SW**
Acreage **90a.01r.15p**
Parish **Llanddeilo Fawr**
Location **North west**
Orientation **SSE at top**
Scale **10 chains to 1 inch**
Date **1782**
Neighbours **Croesnant, Llwyn y March**
Comments **Mapped with Onnen fawr (CV 5852 37 b). The farms are distinguished by colour wash**




Carmarthenshire
Estate-map
Database
© Carmarthenshire Antiquarian Society 2003

Surveyor **Thomas Lewis**

Repository **CRO** Estate **Golden Grove**
Reference No. **Cawdor/Vaughan 5852 page 37**

Farm Name **Onnen Fawr**
Modern Name **Onen-fawr**
NGR **SN597280** OS 6 inch sheet **33NW**
Acreage **69a.03r.15p**
Parish **Llanddeilo Fawr**
Location **North west**
Orientation **SSE at top**
Scale **10 chains to 1 inch**
Date **1782**
Neighbours **Cwmcragen, Ffynon Deilo**
Comments **See CV5852 37a**




Carmarthenshire
Estate-map
Database
© Carmarthenshire Antiquarian Society 2003

Surveyor **Thomas Lewis**

Repository **CRO** Estate **Golden Grove**
Reference No. **Cawdor/Vaughan 5852 page 41**

Farm Name **Cwmcragen**
Modern Name **Cwm-cragen**
NGR **SN588282** OS 6 inch sheet **25SW**
Acreage **77a.01r.20p**
Parish **Llanddeilo Fawr**
Location **North west**
Orientation **N at top**
Scale **8 chains to 1 inch**
Date **1782**
Neighbours **Ffynondeilo, Tir Bach y Wern, Llwyn y March**
Comments **About 3 additional acres of intermixed land. Mill Road mapped in extreme east but no mill mapped**



Carmarthenshire
Estate-map
Database
© Carmarthenshire Antiquarian Society 2003

Surveyor **Thomas Lewis**

Repository **CRO** Estate **Golden Grove**
Reference No. **Cawdor/Vaughan 5852 page 42**

Farm Name **Cwrt Bryn y Beirdd**
Modern Name **Cwrt-bryn-y-beirdd**
NGR **SN663181** OS 6 inch sheet **42SW**
Acreage **181a.02r.25p**
Parish **Llanddeilo Fawr**
Location **East**
Orientation **E at top**
Scale **Not given**
Date **1782**
Neighbours **Llwyn Bedw, Dan y Castell, Llwyn Dewy, Pal Bryn Ja**
Comments **Signs of quarrying. Pal old walls mapped in field 29. Road to the Forge shown**




Carmarthenshire
Estate-map
Database
© Carmarthenshire Antiquarian Society 2003

Surveyor **Thomas Lewis**

Repository **CRO** Estate **Golden Grove**
Reference No. **Cawdor/Vaughan 5852 page 45**

Farm Name **Llwyn Dewy**
Modern Name **Llwyn-Dewi**
NGR **SN679177** OS 6 inch sheet **42SW**
Acreage **181a.03r.30p**
Parish **Llanddeilo Fawr**
Location **East**
Orientation **ESE at top**
Scale **8 chains to 1 inch**
Date **1782**
Neighbours **Cwrt Bryn y Beirdd, Taliaris estate, forge lands**
Comments **Attempts at relief shading. Mill mapped with leat but not named**



Carmarthenshire
Estate-map
Database
© Carmarthenshire Antiquarian Society 2003

Surveyor **Thomas Lewis**

Repository **CRO** Estate **Golden Grove**
Reference No. **Cawdor/Vaughan 5852 page 47**

Farm Name **Llwyn yr Onnen**
Modern Name **Ty-isaf**
NGR **SN659193** OS 6 inch sheet **42NW**
Acreage **89a.00r.35p**
Parish **Llanddeilo Fawr**
Location **East**
Orientation **ENE at top**
Scale **8 chains to 1 inch**
Date **1784**
Neighbours **Dany y Castell, Penhill, Tir y trap, Taliaris estate**
Comments **The farm shown on 1784 map is the modern Ty-isaf. Modern Llwyn yr Onen to the north east in field 24 of 1784 map**




Carmarthenshire
Estate-map
Database
© Carmarthenshire Antiquarian Society 2003

Surveyor **Thomas Lewis**

Repository **CRO** Estate **Golden Grove**
Reference No. **Cawdor/Vaughan 5852 page 48**

Farm Name **Dan y Castell**
Modern Name **Tan-y-Castell**
NGR **SN659188** OS 6 inch sheet **42NW**
Acreage **94a.03r.25p**
Parish **Llanddeilo Fawr**
Location **East**
Orientation **E at top**
Scale **8 chains to 1 inch**
Date **1782**
Neighbours **Llwyn yr Onnen, Penhill, Pentwyn, Cwrt Bryn y Beirdd, Llwyn bedw**
Comments **Field 9 - hopyard**



Carmarthenshire
Estate-map
Database
© Carmarthenshire Antiquarian Society 2003

Surveyor **Thomas Lewis**

Repository **CRO** Estate **Golden Grove**
Reference No. **Cawdor/Vaughan 5852 page 51**

Farm Name **Penhill with Pentwyn**
Modern Name **Penhill Farm**

NGR **SN665196** OS 6 inch sheet **42NW**
Acreage **66a.03r.00p**
Parish **Llanddeilo Fawr**
Location **East**
Orientation **E at top**
Scale **12 chains to 1 inch**
Date **1782**
Neighbours **Llwyn yr Onnen, Dan y Castell, Cilymaenllwyd**
Comments **Field 17 shows Pentwyn House and close, but it no longer exists. A particularly attractive map**

Surveyor **Thomas Lewis**



Carmarthenshire
Estate-map
Database
© Carmarthenshire Antiquarian Society 2003

Repository **CRO** Estate **Golden Grove**
Reference No. **Cawdor/Vaughan 5852 page 51**

Farm Name **Carreg Cefn Castell**
Modern Name **Tir y Castell**

NGR **SN667193** OS 6 inch sheet **42NW**
Acreage **84a.02r.00p**
Parish **Llanddeilo Fawr**
Location **East**
Orientation **E at top**
Scale **12 chains to 1 inch**
Date **1782**
Neighbours **Fairdre Fach, Dan y Castell, Hengrofft, Lady Stepney**
Comments **Three limekilns near the Castle. Castle hill (26 acres) part of this property**

Surveyor **Thomas Lewis**



Carmarthenshire
Estate-map
Database
© Carmarthenshire Antiquarian Society 2003

Repository **CRO** Estate **Golden Grove**
Reference No. **Cawdor/Vaughan 5852 page 54**

Farm Name **Llwyn y Bedw**

Modern Name **Llwyn-bedw**

NGR **SN667185** OS 6 inch sheet **42NW**

Acreage **76a.02r.15p**

Parish **Llanddeilo Fawr**

Location **East**

Orientation **ENE at top**

Scale **7 chains to 1 inch**

Date **1782**

Neighbours **Dan y Castell, Hengrofft, Pal Benja**

Comments **A 'woody dingle' of 7 acres between Llwyn bedw and Cwrt Bryn y Beirdd**

Surveyor **Thomas Lewis**

Repository **CRO** Estate **Golden Grove**
Reference No. **Cawdor/Vaughan 5852 page 57**

Farm Name **Hengrofft**

Modern Name **Hen-grofft**

NGR **SN674190** OS 6 inch sheet **42NW**

Acreage **74a.02r.15p**

Parish **Llanddeilo Fawr**

Location **East**

Orientation **E at top**

Scale **7 chains to 1 inch**

Date **1782**

Neighbours **Llwyn y Bedw, Carreg Cefen y Castell, Clin Llydan, Pal Bryn ja, Tir Pen y Pal**

Comments

Surveyor **Thomas Lewis**



Carmarthenshire
Estate-map
Database

© Carmarthenshire Antiquarian Society 2003



Carmarthenshire
Estate-map
Database

© Carmarthenshire Antiquarian Society 2003

Repository **CRO** Estate **Golden Grove**
Reference No. **Cawdor/Vaughan 5852 page 59**

Farm Name **Tir Pen y Pal**
Modern Name **(Tir Pen y Pal)**
NGR **SN681188** OS 6 inch sheet **42NW**
Acreage **51a.02r.20p**
Parish **Llanddeilo Fawr**
Location **East**
Orientation **ENE at top**
Scale **Not given**
Date **1782**
Neighbours **Cwrt Bryn y Beirdd, Clin Llydan, Hengrofft**
Comments **Marked but not named on OS sheet. Cottage belonging to Henry John David marked. Limekiln mapped, on OS sheet same aea shown as 'old limekilns'**

Surveyor **Thomas Lewis**



Carmarthenshire
Estate-map
Database
© Carmarthenshire Antiquarian Society 2003

Repository **CRO** Estate **Golden Grove**
Reference No. **Cawdor/Vaughan 5852 page 59**

Farm Name **Pal Bryn ja**
Modern Name **Pal y Cwrt**
NGR **SN675180** OS 6 inch sheet **42SW**
Acreage **177a.00r.30p**
Parish **Llanddeilo Fawr**
Location **East**
Orientation **ENE at top**
Scale **Not given**
Date **1782**
Neighbours **See CV 5852 059 a**
Comments **Part of the Black Mountains. No farmhouse**

Surveyor **Thomas Lewis**



Carmarthenshire
Estate-map
Database
© Carmarthenshire Antiquarian Society 2003

Repository **CRO** Estate **Golden Grove**
Reference No. **Cawdor/Vaughan 5852 page 60**

Farm Name **Llandyfan Forge**
Modern Name **Lands at Llandyfan**
NGR **SN656168** OS 6 inch sheet **42SW**
Acreage **41a.03r.30p**
Parish **Llanddeilo Fawr**
Location **South**
Orientation **SE at top**
Scale **8 chains to 1 inch**
Date **1782**
Neighbours **Taliaris estate**
Comments **River Llwhwr, forge, pond, forge mill, Bumpers Inn, smith shop and several cottages mapped**

Surveyor **Thomas Lewis**



Carmarthenshire
Estate-map
Database
© Carmarthenshire Antiquarian Society 2003

Repository **CRO** Estate **Golden Grove**
Reference No. **Cawdor/Vaughan 5852 page 63**

Farm Name **Creigau**
Modern Name **Creigiau cottages and lands**
NGR **SN648162** OS 6 inch sheet **41SE**
Acreage **24a.02r.19p**
Parish **Llanddeilo Fawr**
Location **West**
Orientation **E at top**
Scale **7 chains to 1 inch**
Date **N.D.**
Neighbours **None given**
Comments **Cottages with tenants - Tho Bowen, Mgt John, HW Lewis, Tho Williams, Mary Williams, Sam Coslet, Tho Hicks, John Thomas, Gwennlian Thomas**

Surveyor **Thomas Lewis**



Carmarthenshire
Estate-map
Database
© Carmarthenshire Antiquarian Society 2003

Repository **CRO** Estate **Golden Grove**
Reference No. **Cawdor/Vaughan 5852 page 64**

Farm Name **Bwllfa**
Modern Name **Creigiau**
NGR **SN694155** OS 6 inch sheet **42SW**
Acreage **51a.01r.25p**
Parish **Llanddeilo Fawr**
Location **East**
Orientation **N at top**
Scale **6 chains to 1 inch**
Date **1782**
Neighbours **Pant y ffynonau**
Comments **'Surveyed by M Williams 1780' but style similar to others in map book. A very attractive map**



Carmarthenshire
Estate-map
Database
© Carmarthenshire Antiquarian Society 2003

Surveyor **Thomas Lewis**

Repository **CRO** Estate **Golden Grove**
Reference No. **Cawdor/Vaughan 5852 page 67**

Farm Name **Black Mountain Cottages**
Modern Name **Cwm Pedol Cottages**
NGR **SN694150** OS 6 inch sheet **42SW**
Acreage **17a.01r.30p**
Parish **Llanddeilo Fawr**
Location **East**
Orientation **NE at top**
Scale **6 chains to 1 inch**
Date **1782**
Neighbours **None given**
Comments **Several cottages with their tenants - John Thomas, Thomas John, John David James, David Morgan's widow, Rees Herbert**



Carmarthenshire
Estate-map
Database
© Carmarthenshire Antiquarian Society 2003

Surveyor **Thomas Lewis**

Repository **CRO** Estate **Golden Grove**
Reference No. **Cawdor/Vaughan 5852 page 69**

Farm Name **Black Mountain Cottages**
Modern Name **Black Mountain Cottages**
NGR **c. SN6615** OS 6 inch sheet **41SE**
Acreage **5 acres**
Parish **Llanddeilo Fawr**
Location **South**
Orientation **N at top**
Scale **6 chains to 1 inch**
Date **1782**
Neighbours **None given**
Comments **Tenants : Roger Richards, David Thomas**



Carmarthenshire
Estate-map
Database
© Carmarthenshire Antiquarian Society 2003

Surveyor **Thomas Lewis**

Repository **CRO** Estate **Golden Grove**
Reference No. **Cawdor/Vaughan 5852 page 69**

Farm Name **Black Mountain Cottages**
Modern Name **Black Mountain Cottages**
NGR OS 6 inch sheet
Acreage **13a. 02r.00p**
Parish **Llandybie**
Location **North east**
Orientation **N at top**
Scale **6 chains to 1 inch**
Date **1782**
Neighbours **None given**
Comments **Tenants : Anthony Rogers, Rees Williams, Tho. Samuel, Tho. Rees, Wm D John. Not identified**




Carmarthenshire
Estate-map
Database
© Carmarthenshire Antiquarian Society 2003

Surveyor **Thomas Lewis**

Repository **CRO** Estate **Golden Grove**
Reference No. **Cawdor/Vaughan 5852 page 71**

Farm Name **Blaen Cwm Berach**
Modern Name **Cwm-Berach-isaf**
NGR **SN577152** OS 6 inch sheet **42SW**
Acreage **45a.03r.00p**
Parish **Llanddeilo Fawr**
Location **South**
Orientation **SW at top**
Scale **6 chains to 1 inch**
Date **ND**
Neighbours **Cwm Berach Uchaf, Bryn Llwyn Haf, Mrs Harries**
Comments




Carmarthenshire
Estate-map
Database
© Carmarthenshire Antiquarian Society 2003

Surveyor **Thomas Lewis**

Repository **CRO** Estate **Golden Grove**
Reference No. **Cawdor/Vaughan 5852 page 71**

Farm Name **Llandebie demesne**
Modern Name **Plas, Llandybie**
NGR **SN619155** OS 6 inch sheet **41SE**
Acreage **112a.00r.20p**
Parish **Llandybie**
Location **Centre north**
Orientation **SSW at top**
Scale **8 chains to 1 inch**
Date **1783**
Neighbours **Lady Stepney, Meirdy, Piode's lands, Gelly Ffynnon**
Comments **Outline of the village with churchyard shown. David Jones's house and garden mapped**




Carmarthenshire
Estate-map
Database
© Carmarthenshire Antiquarian Society 2003

Surveyor **Thomas Lewis**

Repository **CRO** Estate **Golden Grove**
Reference No. **Cawdor/Vaughan 5852 page 74**

Farm Name **Tir Isaf**
Modern Name **Tir-isaf**
NGR **SN624143** OS 6 inch sheet **48NE**
Acreage **49a.02r.20p**
Parish **Llandybïe**
Location **Centre**
Orientation **ESE at top**
Scale **Not given**
Date **1783**
Neighbours **Lady Stepney, Jeremy Pemberton, William Jones, Thomas Evans**
Comments **Present farmhouse east of original position. Map is heavily annotated**

Surveyor **Thomas Lewis**




Carmarthenshire
Estate-map
Database
© Carmarthenshire Antiquarian Society 2003

Repository **CRO** Estate **Golden Grove**
Reference No. **Cawdor/Vaughan 5852 page 75**

Farm Name **Piode**
Modern Name **Piodau-fawr**
NGR **SN613152** OS 6 inch sheet **41SE**
Acreage **95a.00r.25p**
Parish **Llandybïe**
Location **Centre**
Orientation **NW at top**
Scale **8 chains to 1 inch**
Date **1783**
Neighbours **Llandebie demesne, Cil-y-Wern, Clwyd y ffyrch, Meirdy**
Comments **Orientation incorrect. West correctly at top. River Morlais mapped**

Surveyor **Thomas Lewis**



Carmarthenshire
Estate-map
Database
© Carmarthenshire Antiquarian Society 2003

Repository **CRO** Estate **Golden Grove**
Reference No. **Cawdor/Vaughan 5852 page 78**

Farm Name **Meirdyalias Rhydodyn**

Modern Name **Maerdy**

NGR **SN613156** OS 6 inch sheet **41SE**

Acreage **137a.00r.25p**

Parish **Llandybïe**

Location **Centre north**

Orientation **NNE at top**

Scale **10 chains to 1 inch**

Date **ND**

Neighbours **Piode, Lady Stepney, Cil yr Uchen**

Comments **Marked but not named on OS map. Maerdy bach, Maerdy isaf, vicarage and school all built on Maerdy lands. Llandybïe church and River Morlais mapped**

Surveyor **Thomas Lewis**

Repository **CRO** Estate **Golden Grove**
Reference No. **Cawdor/Vaughan 5852 page 79**

Farm Name **Blaen Nantgwineu**

Modern Name **Blaen-nant gwynau**

NGR **SN610158** OS 6 inch sheet **41SE**

Acreage **64 acres**

Parish **Llandybïe**

Location **North west**

Orientation **W at top**

Scale **7 chains to 1 inch**

Date **1783**

Neighbours **Rhydodyn, Piode, Clwynd y ffyrch, Hendregored**

Comments **Field 10 - Waun fadog - has seven symbols, unnamed, but representing coal mines. A footpath cuts east-west across the property**

Surveyor **Thomas Lewis**



Carmarthenshire
Estate-map
Database

© Carmarthenshire Antiquarian Society 2003




Carmarthenshire
Estate-map
Database

© Carmarthenshire Antiquarian Society 2003

Repository **CRO** Estate **Golden Grove**
Reference No. **Cawdor/Vaughan 5852 page 82**

Farm Name **Pentre-gwenlais**
Modern Name **Pentre-Gwenlais**
NGR **SN609162** OS 6 inch sheet **41SE**
Acreage **37a.02r.25p**
Parish **Llandybïe**
Location **North west**
Orientation **NE at top**
Scale **5 chains to 1 inch**
Date **1783**
Neighbours **Blaen Nantgwineu, Tir Rhosser, Lady Stepney**
Comments **Pentregwenlais before industrialisation. Map shows two mills, one called Bwlch Mill, linked by leats**




Carmarthenshire
Estate-map
Database
© Carmarthenshire Antiquarian Society 2003

Surveyor **Thomas Lewis**

Repository **CRO** Estate **Golden Grove**
Reference No. **Cawdor/Vaughan 5852 page 84**

Farm Name **Hendre Gored**
Modern Name **Hendre-gored**
NGR **SN599157** OS 6 inch sheet **41SW**
Acreage **86a.00r.10p**
Parish **Llandybïe**
Location **North west**
Orientation **ENE at top**
Scale **8 chains to 1 inch**
Date **1783**
Neighbours **Tir Rhosser, Blaen Nantgwineu, George Rice**
Comments **Mapped with the smaller farm Castell y Graig**



Carmarthenshire
Estate-map
Database
© Carmarthenshire Antiquarian Society 2003

Surveyor **Thomas Lewis**

Repository **CRO** Estate **Golden Grove**
Reference No. **Cawdor/Vaughan 5852 page 85**

Farm Name **Clwyd y Ffyrch**
Modern Name **Clwyd-y-ffyrch**

NGR **SN610148** OS 6 inch sheet **48NE**
Acreage **99a.02r.35p**
Parish **Llandybïe**
Location **Centre**
Orientation **SE at top**
Scale **8 chains to 1 inch**
Date **1783**
Neighbours **Blaen Nantwineu, Piode, Upper Glanlath**
Comments **Church way marked - a footpath to Llandybïe from Glanlath area. Road to coalpits also shown**

Surveyor **Thomas Lewis**



Carmarthenshire
Estate-map
Database
© Carmarthenshire Antiquarian Society 2003

Repository **CRO** Estate **Golden Grove**
Reference No. **Cawdor/Vaughan 5852 page 88**

Farm Name **Glyn Glas**
Modern Name **Glyn-glas**

NGR **SN606143** OS 6 inch sheet **48NE**
Acreage **60a.02r.15p**
Parish **Llandybïe**
Location **Centre**
Orientation **W at top**
Scale **Not given**
Date **1783**
Neighbours **Clwyd y Ffyrch, Glanlash, Lower Glanlath, Blaine estate, Lady Stepney**
Comments **Orientation incorrect, East correctly at top**


Surveyor **Thomas Lewis**



Carmarthenshire
Estate-map
Database
© Carmarthenshire Antiquarian Society 2003

Repository **CRO** Estate **Golden Grove**
Reference No. **Cawdor/Vaughan 5852 page 89**

Farm Name **Cilywern**
Modern Name **Cilwern**
NGR **SN614143** OS 6 inch sheet **48NE**
Acreage **32a.01r.00p**
Parish **Llandybïe**
Location **Centre**
Orientation **NE at top**
Scale **6 chains to 1 inch**
Date **1783**
Neighbours **Lower Glanlash, Piode, Clwyd y Ffrych, Glynglas, Lady Stepney**
Comments **Mapped with Upper Glanlash, a farm of similar size to the west. Map heavily annotated**




Carmarthenshire
Estate-map
Database
© Carmarthenshire Antiquarian Society 2003

Surveyor **Thomas Lewis**

Repository **CRO** Estate **Golden Grove**
Reference No. **Cawdor/Vaughan 5852 page 91**

Farm Name **Lower Glanlash**
Modern Name **Lower Glan-Lash**
NGR **SN612138** OS 6 inch sheet **48NE**
Acreage **49a.00r.20p**
Parish **Llandybïe**
Location **Centre**
Orientation **SSW at top**
Scale **No scale**
Date **1783**
Neighbours **Cilywern, William Jones, Lady Stepney**
Comments **Mapped with Tir Lash which has now disappeared. Much of land used for railways since 1783. Coal pit symbol in field 31 of Tir Lash**



Carmarthenshire
Estate-map
Database
© Carmarthenshire Antiquarian Society 2003

Surveyor **Thomas Lewis**

Repository **CRO** Estate **Golden Grove**
Reference No. **Cawdor/Vaughan 5852 page 94**

Farm Name **Dorwen**
Modern Name **Blaen-bach-bach**
NGR **SN601134** OS 6 inch sheet **48NW**
Acreage **About 60 acres**
Parish **Llandybïe**
Location **West**
Orientation **NW at top**
Scale **7 chains to 1 inch**
Date **1783**
Neighbours **Tir Lash, Gilfach y Wern, Blain estate, Lady Stepney, Thomas Evans**
Comments **Three areas of land mapped. Two coalpits in field 31. Dorwen fach and cot is present Blaencwmbach. Lands intermixed**



Carmarthenshire
Estate-map
Database
© Carmarthenshire Antiquarian Society 2003

Surveyor **Thomas Lewis**

Repository **CRO** Estate **Golden Grove**
Reference No. **Cawdor/Vaughan 5852 page 96**

Farm Name **Blaenderi Groes**
Modern Name **Blaen-deri-croes**
NGR **SN592134** OS 6 inch sheet **48NW**
Acreage **27a.02r.00p**
Parish **Llandybïe**
Location **West**
Orientation **W at top**
Scale **10 chains to 1 inch**
Date **1783**
Neighbours **Lady Stepney, GT Rice**
Comments



Carmarthenshire
Estate-map
Database
© Carmarthenshire Antiquarian Society 2003

Surveyor **Thomas Lewis**

Repository **CRO** Estate **Golden Grove**
Reference No. **Cawdor/Vaughan 5852 page 96**

Farm Name **Cilfach Iago**
Modern Name **Gilfach-Iago**
NGR **SN599134** OS 6 inch sheet **48NW**
Acreage **44a.02r.10p**
Parish **Llandybïe**
Location **West**
Orientation **W at top**
Scale **10 chains to 1 inch**
Date **1783**
Neighbours **Lady Stepney, Thomas Evans, Gilfachwen, Fron Las**
Comments **Field 20 - cranberries bog. Smith's shop and Llwyn Adda House mapped**

Surveyor **Thomas Lewis**



Carmarthenshire
Estate-map
Database
© Carmarthenshire Antiquarian Society 2003

Repository **CRO** Estate **Golden Grove**
Reference No. **Cawdor/Vaughan 5852 page 100**

Farm Name **Penderigroes**
Modern Name **Pen-deri-croes**
NGR **SN589143** OS 6 inch sheet **48NW**
Acreage **99a.01r.05p**
Parish **Llandybïe**
Location **Centre south**
Orientation **E at top**
Scale **Not given**
Date **1783**
Neighbours **Berllan Dowyll estate, Bryn Gwyn, P Lloyd**
Comments **Path leading eastwards could be linking up with Church Way from Glanlash area**


Surveyor **Thomas Lewis**



Carmarthenshire
Estate-map
Database
© Carmarthenshire Antiquarian Society 2003

Repository **CRO** Estate **Golden Grove**
Reference No. **Cawdor/Vaughan 5852 page 100**

Farm Name **Waun y Plas Gwyn**
Modern Name **Plas-gwyn**
NGR **SN587139** OS 6 inch sheet **48NW**
Acreage **38a.03r.35p**
Parish **Llandybïe**
Location **Centre south**
Orientation **E at top**
Scale **Not given**
Date **1783**
Neighbours **Blaine, Cae'r Bryn**
Comments **Mapped with Penderigroes. 'Coalpits and alders' is the description of field 39**




Carmarthenshire
Estate-map
Database
© Carmarthenshire Antiquarian Society 2003

Surveyor **Thomas Lewis**

Repository **CRO** Estate **Golden Grove**
Reference No. **Cawdor/Vaughan 5852 page 102**

Farm Name **Pistill Bach**
Modern Name **Pistyll-bach**
NGR **SN628171** OS 6 inch sheet **41SE**
Acreage **19a.00r.05p**
Parish **Llandybïe**
Location **North**
Orientation **E at top**
Scale **9 chains to 1 inch**
Date **1783**
Neighbours **Pistill, Pistill Canol, Pistill Isaf, Garn Bicca**
Comments **House, garden and kiln in field 1. Field 7 described as 'rocky, steep limestone'**



Carmarthenshire
Estate-map
Database
© Carmarthenshire Antiquarian Society 2003

Surveyor **Thomas Lewis**

Repository **CRO** Estate **Golden Grove**
Reference No. **Cawdor/Vaughan 5852 pages 103-106**

Farm Name **Llanedy Forest**
Modern Name **Fforest Hall**

NGR **SN581049** OS 6 inch sheet **55SW**
Acreage **503 acres**
Parish **Llanedi**
Location **South**
Orientation **SW + S**
Scale **9 chains to 1 inch**
Date **1782**
Neighbours **Lady Stepney, M Southcot, Joseph Price, LB Gwyn, William Jones**
Comments **Two maps covering the area in and around Forest, Pontardulais, Forest House and Forest Hall. Turnpike gate and mill and leat on River Gwili mapped**

Surveyor **Thomas Lewis**



Carmarthenshire
Estate-map
Database
© Carmarthenshire Antiquarian Society 2003

Repository **CRO** Estate **Golden Grove**
Reference No. **Cawdor/Vaughan 5852 page 109**

Farm Name **Llwyndewy**
Modern Name **Llwyn-dewi**

NGR **SN705289** OS 6 inch sheet **26SE**
Acreage **62a.03r.20p**
Parish **Llangadog**
Location **North**
Orientation **W at top**
Scale **8 chains to 1 inch**
Date **1786**
Neighbours **Charles Owen, Mr Gwyn of Neath, Abermarles estate**
Comments

Surveyor **Thomas Lewis**




Carmarthenshire
Estate-map
Database
© Carmarthenshire Antiquarian Society 2003

Repository **CRO** Estate **Golden Grove**
Reference No. **Cawdor/Vaughan 5852 page 111**

Farm Name **Cwm Garw**
Modern Name **Unidentified**

NGR OS 6 inch sheet
Acreage **13a.00r.15p**
Parish **Llangadog**
Location
Orientation **SW at top**
Scale **4 chains to 1 inch**
Date **ND**
Neighbours **Pen y Graig**
Comments **Fields along the Garw**



Carmarthenshire
Estate-map
Database
© Carmarthenshire Antiquarian Society 2003

Surveyor **Thomas Lewis**


Repository **CRO** Estate **Golden Grove**
Reference No. **Cawdor/Vaughan 5852 page 114**

Farm Name **Sarn Faen**
Modern Name **Sarn Fan**

NGR **SN771149** OS 6 inch sheet **43SW**
Acreage **89a.03r.25p**
Parish **Llangadog**
Location **South east**
Orientation **NE at top**
Scale **8 chains to 1 inch**
Date **ND**
Neighbours **Brecknockshire on the eastern boundary**

Comments **R. Twrch incorrectly named Tarw. Field descriptions state area is 'wet and boggy', 'large stones in one continued heap'. Old bank and walls mapped**

Surveyor **Thomas Lewis**



Carmarthenshire
Estate-map
Database
© Carmarthenshire Antiquarian Society 2003

Repository **CRO** Estate **Golden Grove**
Reference No. **Cawdor/Vaughan 5852 page 115**

Farm Name **Llandovery Castle**
Modern Name **Llandovery Castle**
NGR **SN767342** OS 6 inch sheet **18SW**
Acreage **33a.02r.05p**
Parish **Llandingat**
Location **Centre**
Orientation **N at top**
Scale **8 chains to 1 inch**
Date **1786**
Neighbours **Miss Price, A Davies, S Gwyn, Edward Jones**
Comments **Castle shown in elevation. Part of town near castle also mapped**



Carmarthenshire
Estate-map
Database
© Carmarthenshire Antiquarian Society 2003

Surveyor **Thomas Lewis**

Repository **CRO** Estate **Golden Grove**
Reference No. **Cawdor/Vaughan 5853 page 1**

Farm Name **Baily Glas**
Modern Name **Beili-glas**
NGR **SN543199** OS 6 inch sheet **40NE**
Acreage **143a.02r.30p**
Parish **Llanarthne**
Location **North**
Orientation **NW at top**
Scale **12 chains to 1 inch**
Date **1782**
Neighbours **Tyn y Llandre, Pistill Dewy, Cilfach y Rhew, Dryslwyn Fach and Fawr, Ty Picca**
Comments **Changes can be seen in course of River Towy when compared with modern maps**



Carmarthenshire
Estate-map
Database
© Carmarthenshire Antiquarian Society 2003

Surveyor **Thomas Lewis**

Repository **CRO** Estate **Golden Grove**
Reference No. **Cawdor/Vaughan 5853 page 4**

Farm Name **Pal-y-Baily Glas**
Modern Name **Allt Fawr, Pen Pal, Pal Bach**

NGR **SN550193** OS 6 inch sheet **40NE**
Acreage **153a.03r.00p**
Parish **Llanarthne**
Location **North**
Orientation **NW at top**
Scale **10 chains to 1 inch**
Date **1782**
Neighbours **Garreg Goch, Dryslwyn Fawr, Cilfach y Rhew, Pistill Dewy**
Comments **Pal Fields had no farmhouse in 1782, now site of Pen Pal, Tir y Pal now Pal-bach. Cottages called Ynis Dowyll no longer exist**

Surveyor **Thomas Lewis**



Carmarthenshire
Estate-map
Database
© Carmarthenshire Antiquarian Society 2003

Repository **CRO** Estate **Golden Grove**
Reference No. **Cawdor/Vaughan 5853 page 5**

Farm Name **Garreg Goch Uchaf and Penrhiw Goch**
Modern Name **No longer exist**

NGR **SN556186** OS 6 inch sheet **40NE**
Acreage **109a.03r.00p**
Parish **Llanarthne**
Location **North**
Orientation **NE at top**
Scale **8 chains to 1 inch**
Date **1782**
Neighbours **Garreg Goch ganol, Pal y Baily Glas, Clos Glas, Garngoch**
Comments **Penrhiwgoch is an 11 acre tenement on hill. On reverse a note about an 8 acres exchange with Mr Rice.**


Surveyor **Thomas Lewis**



Carmarthenshire
Estate-map
Database
© Carmarthenshire Antiquarian Society 2003

Repository **CRO** Estate **Golden Grove**
Reference No. **Cawdor/Vaughan 5853 page 8**

Farm Name **Garreg Goch ganol**
Modern Name **Gareg-goch-ganol**
NGR **SN547185** OS 6 inch sheet **40NE**
Acreage **63a.03r.30p**
Parish **Llanarthne**
Location **North**
Orientation **NW at top**
Scale **8 chains to 1 inch**
Date **1782**
Neighbours **Garreg Goch isaf and uchaf, Clos Glas**
Comments




Carmarthenshire
Estate-map
Database
© Carmarthenshire Antiquarian Society 2003

Surveyor **Thomas Lewis**

Repository **CRO** Estate **Golden Grove**
Reference No. **Cawdor/Vaughan 5853 page 8**

Farm Name **Shop Newydd**
Modern Name **Shop-newydd**
NGR **SN544188** OS 6 inch sheet **40NE**
Acreage **11a.01r.30p**
Parish **Llanarthne**
Location **North**
Orientation **NW at top**
Scale **8 chains to 1 inch**
Date **1782**
Neighbours **See CV 5853 08 a**
Comments **A cottage and one field**




Carmarthenshire
Estate-map
Database
© Carmarthenshire Antiquarian Society 2003

Surveyor **Thomas Lewis**

Repository **CRO** Estate **Golden Grove**
Reference No. **Cawdor/Vaughan 5853 page 9**

Farm Name **Clos Glas**
Modern Name **Clos-glas**
NGR **SN550179** OS 6 inch sheet **40SE**
Acreage **68a.02r.05p**
Parish **Llanarthne**
Location **Centre**
Orientation **SE at top**
Scale **12 chains to 1 inch**
Date **1782**
Neighbours **Garreg Goch uchaf and ganol, Rhos Deg, Ffynon Lian, Calliver estate**
Comments **An interesting 'strip' field in south of property**



Carmarthenshire
Estate-map
Database
© Carmarthenshire Antiquarian Society 2003

Surveyor **Thomas Lewis**

Repository **CRO** Estate **Golden Grove**
Reference No. **Cawdor/Vaughan 5853 page 12**

Farm Name **Rhos Deg**
Modern Name **Rhos-deg**
NGR **SN549176** OS 6 inch sheet **40SE**
Acreage **47a.01r.25p**
Parish **Llanarthne**
Location **Centre**
Orientation **SW at top**
Scale **8 chains to 1 inch**
Date **1782**
Neighbours **Callifer estate, Clos Glas**
Comments




Carmarthenshire
Estate-map
Database
© Carmarthenshire Antiquarian Society 2003

Surveyor **Thomas Lewis**

Repository **CRO** Estate **Golden Grove**
Reference No. **Cawdor/Vaughan 5853 page 13**

Farm Name **Garreg Goch isaf**
Modern Name **Gareg-goch-isaf**

NGR **SN538186** OS 6 inch sheet **40NE**
Acreage **90a.02r.15p**
Parish **Llanarthne**
Location **Centre north**
Orientation **W at top**
Scale **8 chains to 1 inch**
Date **1782**
Neighbours **Middleton Hall, Pantwgan, Heol Fawr, Bigwn bach, Shop Newydd**
Comments **Note about the lease of the farm to John David and his sister**




Carmarthenshire
Estate-map
Database
© Carmarthenshire Antiquarian Society 2003

Surveyor **Thomas Lewis**

Repository **CRO** Estate **Golden Grove**
Reference No. **Cawdor/Vaughan 5853 page 16**

Farm Name **Penallt fach**
Modern Name **Penallt-uchaf**

NGR **SN531188** OS 6 inch sheet **40NE**
Acreage **10a.02r.15p**
Parish **Llanarthne**
Location **Centre north**
Orientation **W at top**
Scale **8 chains to 1 inch**
Date **1782**
Neighbours **Middleton Hall estate, Pistill Dewy, Heol Fawr, Garreg Goch isaf**
Comments **CV 5853 16 a, b and c adjoin**




Carmarthenshire
Estate-map
Database
© Carmarthenshire Antiquarian Society 2003

Surveyor **Thomas Lewis**

Repository **CRO** Estate **Golden Grove**
Reference No. **Cawdor/Vaughan 5853 page 16**

Farm Name **Pantwgan**
Modern Name **Pant-Wgan**
NGR **SN535188** OS 6 inch sheet **40NE**
Acreage **28a.03r.30p**
Parish **Llanarthne**
Location **Centre north**
Orientation **W at top**
Scale **8 chains to 1 inch**
Date **1782**
Neighbours **See CV 5853 16 a**
Comments




Carmarthenshire
Estate-map
Database
© Carmarthenshire Antiquarian Society 2003

Surveyor **Thomas Lewis**

Repository **CRO** Estate **Golden Grove**
Reference No. **Cawdor/Vaughan 5853 page 16**

Farm Name **Bigwn bach**
Modern Name **Bigwrn**
NGR **SN539191** OS 6 inch sheet **40NE**
Acreage **21a.01r.15p**
Parish **Llanarthne**
Location **Centre north**
Orientation **W at top**
Scale **8 chains to 1 inch**
Date **1782**
Neighbours **See CV 5853 16 a**
Comments



Carmarthenshire
Estate-map
Database
© Carmarthenshire Antiquarian Society 2003

Surveyor **Thomas Lewis**

Repository **CRO** Estate **Golden Grove**
Reference No. **Cawdor/Vaughan 5853 page 17**

Farm Name **Tir y Llandre**
Modern Name **Vicarage**
NGR **SN532201** OS 6 inch sheet **40NE**
Acreage **32a.02r.25p**
Parish **Llanarthne**
Location **Centre north**
Orientation **NE at top**
Scale **8 chains to 1 inch**
Date **1782**
Neighbours **Heol Fawr, Derlwyn, Glantowy, Baily Glas, Pistill Dewy, Park Henllan**
Comments **Some cottages, church, churchyard, mill, leat and tucking mill mapped**



Carmarthenshire
Estate-map
Database
© Carmarthenshire Antiquarian Society 2003

Surveyor **Thomas Lewis**

Repository **CRO** Estate **Golden Grove**
Reference No. **Cawdor/Vaughan 5853 page 17**

Farm Name **Ty'n y Llandre**
Modern Name **Unidentified**
NGR OS 6 inch sheet **40NE**
Acreage **26a.02r.31p**
Parish **Llanarthne**
Location **Centre north**
Orientation **NE at top**
Scale **8 chains to 1 inch**
Date **1782**
Neighbours **None given**
Comments **Tyn y Llandre was situated to the east of Tir y Llandre**



Carmarthenshire
Estate-map
Database
© Carmarthenshire Antiquarian Society 2003

Surveyor **Thomas Lewis**

Repository **CRO** Estate **Golden Grove**
Reference No. **Cawdor/Vaughan 5853 page 20**

Farm Name **Glantowy**
Modern Name **Glan-Towy**
NGR **SN533207** OS 6 inch sheet **40NE**
Acreage **78a.02r.10p**
Parish **Llanarthne**
Location **North**
Orientation **WSW at top**
Scale **8 chains to 1 inch**
Date **1782**
Neighbours **Tir and Tyn y Llandre, Derlwyn, Barley Mount**
Comments **Three tenements mapped (CV 5853 20 a, b,c). Llanarthney church shown**



Carmarthenshire
Estate-map
Database
© Carmarthenshire Antiquarian Society 2003

Surveyor **Thomas Lewis**

Repository **CRO** Estate **Golden Grove**
Reference No. **Cawdor/Vaughan 5853 page 20**

Farm Name **Treclas**
Modern Name **Tre-clais**
NGR **SN529205** OS 6 inch sheet **40NE**
Acreage **1 acre**
Parish **Llanarthne**
Location **North**
Orientation **WSW at top**
Scale **8 chains to 1 inch**
Date **1782**
Neighbours **See CV 5853 20 a**
Comments **Original Treclas under Central Wales Railway. Modern farm south of original site**




Carmarthenshire
Estate-map
Database
© Carmarthenshire Antiquarian Society 2003

Surveyor **Thomas Lewis**

Repository **CRO** Estate **Golden Grove**
Reference No. **Cawdor/Vaughan 5853 page 20**

Farm Name **Part of Bremenda**
Modern Name **Golden Grove Arms**
NGR **SN533203** OS 6 inch sheet **40NE**
Acreage **46a.01r.05p**
Parish **Llanarthne**
Location **North**
Orientation **WSW at top**
Scale **8 chains to 1 inch**
Date **1782**
Neighbours **See CV 5853 20 a**
Comments




Carmarthenshire
Estate-map
Database
© Carmarthenshire Antiquarian Society 2003

Surveyor **Thomas Lewis**

Repository **CRO** Estate **Golden Grove**
Reference No. **Cawdor/Vaughan 5853 page 21**

Farm Name **Barley Mount**
Modern Name **Barley Mount**
NGR **SN526209** OS 6 inch sheet **40NE**
Acreage **127a.00r.10p**
Parish **Llanarthne**
Location **North**
Orientation **W at top**
Scale **8 chains to 1 inch**
Date **1782**
Neighbours **Bremenda, Dan yr Allt, Treglas, Glantowy**
Comments **Change of course of River Towy when compared with modern maps**



Carmarthenshire
Estate-map
Database
© Carmarthenshire Antiquarian Society 2003

Surveyor **Thomas Lewis**

Repository **CRO** Estate **Golden Grove**
Reference No. **Cawdor/Vaughan 5853 page 23**

Farm Name **Derlwyn**
Modern Name **Derlwyn-isaf**
NGR **SN531199** OS 6 inch sheet **40NE**
Acreage **35a.01r.10p**
Parish **Llanarthne**
Location **North**
Orientation **S at top**
Scale **6 chains to 1 inch**
Date **1782**
Neighbours **Middleton Hall, Glascoed Fawr, Clos Glas, Bremenda**
Comments **Three tenements (CV 5853 23 a, b c). Glebe shown which is modern Llwynhelyg**

Surveyor **Thomas Lewis**



Carmarthenshire
Estate-map
Database
© Carmarthenshire Antiquarian Society 2003

Repository **CRO** Estate **Golden Grove**
Reference No. **Cawdor/Vaughan 5853 page 23**

Farm Name **Dyffryn Arel**
Modern Name **Dyffryn-araul**
NGR **SN527201** OS 6 inch sheet **40NE**
Acreage **12a.00r.35p**
Parish **Llanarthne**
Location **North**
Orientation **S at top**
Scale **6 chains to 1 inch**
Date **1782**
Neighbours **See CV 5853 23 a**
Comments


Surveyor **Thomas Lewis**



Carmarthenshire
Estate-map
Database
© Carmarthenshire Antiquarian Society 2003

Repository **CRO** Estate **Golden Grove**
Reference No. **Cawdor/Vaughan 5853 page 23**

Farm Name **Tucking Mill**
Modern Name **Pandy**
NGR **SN532198** OS 6 inch sheet **40NE**
Acreage **5a.00r.30p**
Parish **Llanarthne**
Location **North**
Orientation **S at top**
Scale **6 chains to 1 inch**
Date **1782**
Neighbours **See CV 5853 23 a**
Comments **Mill, pond and leat mapped**




Carmarthenshire
Estate-map
Database
© Carmarthenshire Antiquarian Society 2003

Surveyor **Thomas Lewis**

Repository **CRO** Estate **Golden Grove**
Reference No. **Cawdor/Vaughan 5853 page 25**

Farm Name **Clos Glas and Tir y Deri**
Modern Name **Clos-glas**
NGR **SN527195** OS 6 inch sheet **40NE**
Acreage **41a.00r.00p**
Parish **Llanarthne**
Location **North**
Orientation **W at top**
Scale **6 chains to 1 inch**
Date **1782**
Neighbours **Derlwyn, Bremenda, Glascoed Fawr**
Comments **Tir y Deri (about 8 acres) had in an exchange, no longer exists. Field 5 called 'Cae Llether Cottage' now Glyncoch. Intermix with Glasgoedfach**



Carmarthenshire
Estate-map
Database
© Carmarthenshire Antiquarian Society 2003

Surveyor **Thomas Lewis**

Repository **CRO** Estate **Golden Grove**
Reference No. **Cawdor/Vaughan 5853 page 28**

Farm Name **Ty'r Hen Farged**

Modern Name **Ffynnon-lwyd**

NGR **SN520196** OS 6 inch sheet **40NE**

Acreage **8a.01r.15p**

Parish **Llanarthne**

Location **North**

Orientation **SW at top**

Scale **6 chains to 1 inch**

Date **1782**

Neighbours **Ty Newydd, Glanbedw**

Comments **Note states Glanbedw is the property of John Davies of Narberth. Cot called Cold Comfort on Glanbedw land**

Surveyor **Thomas Lewis**

Repository **CRO** Estate **Golden Grove**
Reference No. **Cawdor/Vaughan 5853 page 30**

Farm Name **Glascoed Uchaf**

Modern Name **Glasgoed-isaf**

NGR **SN516192** OS 6 inch sheet **40NE**

Acreage **31a.00r.15p**

Parish **Llanarthne**

Location **North**

Orientation **NNW at top**

Scale **5 chains to 1 inch**

Date **1783**

Neighbours **Blaen y Wern, Penybank Uchaf, Ffynnant Uchaf, Scubor y Lan, Cwm Du**

Comments **Note states that there are also two detached fields of about 5 acres each**

Surveyor **Thomas Lewis**



Carmarthenshire
Estate-map
Database

© Carmarthenshire Antiquarian Society 2003



Carmarthenshire
Estate-map
Database

© Carmarthenshire Antiquarian Society 2003

Repository **CRO** Estate **Golden Grove**
Reference No. **Cawdor/Vaughan 5853 page 31**

Farm Name **Bremenda**
Modern Name **Bremenda-uchaf**

NGR **SN520205** OS 6 inch sheet **40NE**
Acreage **176a.03r.20p**
Parish **Llanarthne**
Location **North**
Orientation **NW at top**
Scale **10 chains to 1 inch**
Date **1783**

Neighbours **Bremenda isaf, Barley Mount, Scubor y Lan, Tir y Deri, Dyffryn Arel**

Comments **Danyrallt lands of Mr John Davies intermixed (about 26 acres). Two cottages and tucking mill mapped**



Carmarthenshire
Estate-map
Database

© Carmarthenshire Antiquarian Society 2003

Surveyor **Thomas Lewis**

Repository **CRO** Estate **Golden Grove**
Reference No. **Cawdor/Vaughan 5853 page 34**

Farm Name **Bremenda isaf**
Modern Name **Bremenda-isaf**

NGR **SN514205** OS 6 inch sheet **40NE**
Acreage **96a.01r.05p**
Parish **Llanarthne**
Location **North**
Orientation **SE at top**
Scale **10 chains to 1 inch**
Date **1783**

Neighbours **Scubor y Lan, Bremenda, Ffynnant Uchaf, Glascoed**

Comments **CV 5853 34 a, b, c mapped on one sheet**



Carmarthenshire
Estate-map
Database

© Carmarthenshire Antiquarian Society 2003

Surveyor **Thomas Lewis**

Repository **CRO** Estate **Golden Grove**
Reference No. **Cawdor/Vaughan 5853 page 34**

Farm Name **Park y Daunaw**
Modern Name **Parc-y-deunaw**
NGR **SN516199** OS 6 inch sheet **40NE**
Acreage **10a.00r.20p**
Parish **Llanarthne**
Location **North**
Orientation **SE at top**
Scale **10 chains to 1 inch**
Date **1783**
Neighbours **See CV 5853 34 a**
Comments **Lands intermixed with those of Bremenda isaf**




Carmarthenshire
Estate-map
Database
© Carmarthenshire Antiquarian Society 2003

Surveyor **Thomas Lewis**

Repository **CRO** Estate **Golden Grove**
Reference No. **Cawdor/Vaughan 5853 page 34**

Farm Name **Pen y Bank**
Modern Name **Pen-y-banc**
NGR **SN514202** OS 6 inch sheet **40NE**
Acreage **100a.01r.25p**
Parish **Llanarthne**
Location **North**
Orientation **SE at top**
Scale **10 chains to 1 inch**
Date **1783**
Neighbours **See CV 5853 34 a**
Comments



Carmarthenshire
Estate-map
Database
© Carmarthenshire Antiquarian Society 2003

Surveyor **Thomas Lewis**

Repository **CRO** Estate **Golden Grove**
Reference No. **Cawdor/Vaughan 5853 page 37**

Farm Name **Ffinnant uchaf**
Modern Name **Ffinnant uchaf**

NGR **SN509200** OS 6 inch sheet **40NE**
Acreage **47a.00r.05p**
Parish **Llanarthne**
Location **North**
Orientation **SE at top**
Scale **7 chains to 1 inch**
Date **1783**
Neighbours **Cwm Du, Glascoed, Lletty'r Fran, Cefengarn, Penybank uchaf**

Comments **Ffinnant fach also mapped but it no longer exists. Was a 5 acre property to the north west of Ffinnant uchaf**

Surveyor **Thomas Lewis**

Repository **CRO** Estate **Golden Grove**
Reference No. **Cawdor/Vaughan 5853 page 38**

Farm Name **Old Abbey**
Modern Name **Abbey**

NGR **SN502195** OS 6 inch sheet **40NW**
Acreage **103a.00r.05p**
Parish **Llanarthne**
Location **North**
Orientation **SW at top**
Scale **10 chains to 1 inch**
Date **1783**
Neighbours **Lletty'r Fran, Ffinnant, River Towy**

Comments **Mapped with Cefen y garn a small property which is no longer named on OS sheet**

Surveyor **Thomas Lewis**



Carmarthenshire
Estate-map
Database

© Carmarthenshire Antiquarian Society 2003



Carmarthenshire
Estate-map
Database

© Carmarthenshire Antiquarian Society 2003

Repository **CRO** Estate **Golden Grove**
Reference No. **Cawdor/Vaughan 5853 page 42**

Farm Name **Pen-y-bank isaf**
Modern Name **Pen-y-banc-isaf**

NGR **SN498197** OS 6 inch sheet **40NW**
Acreage **93a.03r.35p**
Parish **Llanarthne**
Location **North**
Orientation **S at top**
Scale **9 chains to 1 inch**
Date **1783**
Neighbours **Old Abbey lands, Cappel Dewy estate**
Comments **Confluence of Towy and Cothy mapped. Old road shown alongside the Towy to Nantgaredig bridge**



Carmarthenshire
Estate-map
Database
© Carmarthenshire Antiquarian Society 2003

Surveyor **Thomas Lewis**

Repository **CRO** Estate **Golden Grove**
Reference No. **Cawdor/Vaughan 5853 page 44**

Farm Name **Bron y Berllan**
Modern Name **Bron-Berllan**

NGR **SN506177** OS 6 inch sheet **40SW**
Acreage **89a.00r.25p**
Parish **Llanarthne**
Location **West centre**
Orientation **N at top**
Scale **9 chains to 1 inch**
Date **1784**
Neighbours **Llwyn Onyll, Cappel Dewy estate**
Comments



Carmarthenshire
Estate-map
Database
© Carmarthenshire Antiquarian Society 2003

Surveyor **Thomas Lewis**

Repository **CRO** Estate **Golden Grove**
Reference No. **Cawdor/Vaughan 5853 page 46**

Farm Name **Llwyn Onyll**
Modern Name **Llwyn-onnill-fawr**

NGR **SN510176** OS 6 inch sheet **40SE**
Acreage **68a.02r.35p**
Parish **Llanarthne**
Location **Centre**
Orientation **N at top**
Scale **7 chains to 1 inch**
Date **1784**
Neighbours **Bron y Berllan, Ynis bont, Llwynswch**

Comments **6 acres of intermixed land with George Rice. Some strips belong to R Mansel, on which Llwyn onnill fach now stands**

Surveyor **Thomas Lewis**

Repository **CRO** Estate **Golden Grove**
Reference No. **Cawdor/Vaughan 5853 page 47**

Farm Name **Gwern y Bongam**
Modern Name **Wern-fongam**

NGR **SN515179** OS 6 inch sheet **40SE**
Acreage **81a.03r.15p**
Parish **Llanarthne**
Location **Centre**
Orientation **NE at top**
Scale **9 chains to 1 inch**
Date **1784**
Neighbours **Ynisbont, Bryn Cadw**

Comments **Mapped with Llwyn y Mwyn which was later absorbed by Cwm Forgan Farm. Quarry marked in field 17.**

Surveyor **Thomas Lewis**



Carmarthenshire
Estate-map
Database
© Carmarthenshire Antiquarian Society 2003



Carmarthenshire
Estate-map
Database
© Carmarthenshire Antiquarian Society 2003

Repository **CRO** Estate **Golden Grove**
Reference No. **Cawdor/Vaughan 5853 page 49**

Farm Name **Fields in Llanddarog**
Modern Name **Fields in Llanddarog**

NGR OS 6 inch sheet
Acreage **7a.00r.15p**
Parish **Llanddarog**
Location
Orientation **W at top**
Scale **3 chains to 1 inch**
Date **1784**
Neighbours **None given**

Comments **One field belongs to Bronyberllan, the hay of the other shared between Bronyberllan and Gwern y Bongam. Graze in common. On banks of Gwendraeth**

Surveyor **Thomas Lewis**

Repository **CRO** Estate **Golden Grove**
Reference No. **Cawdor/Vaughan 5853 page 50**

Farm Name **Llwyn Evan Parry**
Modern Name **Llwyn-Evan-Parry**


NGR **SN525152** OS 6 inch sheet **47NE**
Acreage **49a.03r.30p**
Parish **Llanarthne**
Location **South west**
Orientation **W at top**
Scale **7 chains to 1 inch**
Date **1786**
Neighbours **Llwyn y Fran, Nant y Gleisied**

Comments

Surveyor **Thomas Lewis**




Carmarthenshire
Estate-map
Database
© Carmarthenshire Antiquarian Society 2003



Carmarthenshire
Estate-map
Database
© Carmarthenshire Antiquarian Society 2003

Repository **CRO** Estate **Golden Grove**
Reference No. **Cawdor/Vaughan 5853 pages 52-53**

Farm Name **Nant y Gleisied**
Modern Name **Nant-y-Gleisiad**
NGR **SN526156** OS 6 inch sheet **40SE**
Acreage **64a.02r.25p**
Parish **Llanarthne**
Location **West**
Orientation **W at top**
Scale **7 chains to 1 inch**
Date **1786**
Neighbours **Middleton hall, Llwyn Evan Parry, Whitlera, Cwmhebog**
Comments **'New Trunpike Road to Carmarthen' shown**




Carmarthenshire
Estate-map
Database
© Carmarthenshire Antiquarian Society 2003

Surveyor **Thomas Lewis**

Repository **CRO** Estate **Golden Grove**
Reference No. **Cawdor/Vaughan 5853 page 55**

Farm Name **Drawdre ganol**
Modern Name **Trawsdre-ganol**
NGR **SN550155** OS 6 inch sheet **40SE**
Acreage **57a.02r.25p**
Parish **Llanarthne**
Location **South**
Orientation **SE at top**
Scale **9 chains to 1 inch**
Date **1786**
Neighbours **George Rice, William Harry, Drawsdre uchaf**
Comments **Number of strips with interesting names 'lladdiad peder ar ddeg', lladdiad naw ceinog'. Limestone quarry in field 9**



Carmarthenshire
Estate-map
Database
© Carmarthenshire Antiquarian Society 2003

Surveyor **Thomas Lewis**

Repository **CRO** Estate **Golden Grove**
Reference No. **Cawdor/Vaughan 5853 page 57**

Farm Name **Waun fawr and Waun lwyd**
Modern Name **Unidentified**

NGR OS 6 inch sheet
Acreage **11a.00r.30p**
Parish **Llanarthne**
Location
Orientation **SE at top**
Scale **3 chains to 1 inch**
Date **1786**
Neighbours **Heol ddu estate**
Comments



Carmarthenshire
Estate-map
Database
© Carmarthenshire Antiquarian Society 2003

Surveyor **Thomas Lewis**

Repository **CRO** Estate **Golden Grove**
Reference No. **Cawdor/Vaughan 5853 page 59**

Farm Name **Castell y Graig**
Modern Name **Pant-y-Castell**

NGR OS 6 inch sheet **41SW**
Acreage **26a.00r.03p**
Parish **Llanarthne**
Location **East**
Orientation **W at top**
Scale **4 chains to 1 inch**
Date **1790**
Neighbours **George Rice, Great Mountain**
Comments **Fields 9 and 10 - limestone rocks. Field 11 'at a distance' - an interesting portrayal - like a roll of turf**



Carmarthenshire
Estate-map
Database
© Carmarthenshire Antiquarian Society 2003

Surveyor **Thomas Lewis**

Repository **CRO** Estate **Golden Grove**
Reference No. **Cawdor/Vaughan 5853 page 60**

Farm Name **Llwyn y Bychod alias Tir Bach**
Modern Name **Llwyn-y-bwchod**
NGR **SN546137** OS 6 inch sheet **47NE**
Acreage **19a.03r.05p**
Parish **Llanarthne**
Location **South west**
Orientation **NW at top**
Scale **5 chains to 1 inch**
Date **ND**
Neighbours **Park Dau, Llangwm, Morfa Melin**
Comments **No land use given. Field 9 called a potato garden**



Carmarthenshire
Estate-map
Database
© Carmarthenshire Antiquarian Society 2003

Surveyor **Thomas Lewis**

Repository **CRO** Estate **Golden Grove**
Reference No. **Cawdor/Vaughan 5853 page 62**

Farm Name **Hafod Hir and Penybank**
Modern Name **Hafod-hir**
NGR **SN482196** OS 6 inch sheet **40NW**
Acreage **92a.03r.20p**
Parish **Llanarthne**
Location **North**
Orientation **ENE at top**
Scale **9 chains to 1 inch**
Date **1783**
Neighbours **Cappel Dewy, Gors Fach**
Comments **Intermixed lands. Penybank is a house on Hafod Hir lands**




Carmarthenshire
Estate-map
Database
© Carmarthenshire Antiquarian Society 2003

Surveyor **Thomas Lewis**

Repository **CRO** Estate **Golden Grove**
Reference No. **Cawdor/Vaughan 5853 page 64**

Farm Name **Ffos y Ffin**
Modern Name **Ffos-y-ffin-fach**
NGR **SN467197** OS 6 inch sheet **40NW**
Acreage **48a.01r.05p**
Parish **Llanarthne**
Location **West**
Orientation **SE at top**
Scale **7 chains to 1 inch**
Date **1783**
Neighbours **Penddaulwyn, Glantannas, Cappel Dewy**
Comments **Much intermixed land. Not to be confused with Ffos y Ffin built on Glantannas lands**




Carmarthenshire
Estate-map
Database
© Carmarthenshire Antiquarian Society 2003

Surveyor **Thomas Lewis**

Repository **CRO** Estate **Golden Grove**
Reference No. **Cawdor/Vaughan 5853 page 69**

Farm Name **Glantannas**
Modern Name **Disappeared**
NGR **SN465191** OS 6 inch sheet **40NW**
Acreage **64a.00r.30p**
Parish **Llangunnor**
Location **East**
Orientation **E at top**
Scale **9 chains to 1 inch**
Date **1783**
Neighbours **Coedgaing, Ffos y Ffin**
Comments **Much intermixed land. House in Llangunnor with lands in Llanarthney. River Pibwr mapped but not named**




Carmarthenshire
Estate-map
Database
© Carmarthenshire Antiquarian Society 2003

Surveyor **Thomas Lewis**

Repository **CRO** Estate **Golden Grove**
Reference No. **Cawdor/Vaughan 5853 page 72**

Farm Name **Penddaulwyn**
Modern Name **Pen-y-ddaulwyn-uchaf**
NGR **SN465198** OS 6 inch sheet **40NW**
Acreage **101a.01r.35p**
Parish **Llangunnor**
Location **East**
Orientation **E at top**
Scale **10 chains to 1 inch**
Date **1784**
Neighbours **None given**
Comments **Several fields in strips. Much intermixed land.**




Carmarthenshire
Estate-map
Database
© Carmarthenshire Antiquarian Society 2003

Surveyor **Thomas Lewis**

Repository **CRO** Estate **Golden Grove**
Reference No. **Cawdor/Vaughan 5853 page 73**

Farm Name **Ty Llwyn and The Farm**
Modern Name **Ty-llwyn mawr and Dan-y-coed**
NGR **SN436192** OS 6 inch sheet **39NE**
Acreage **215a.03r.07p**
Parish **Llangunnor**
Location **Centre**
Orientation **SW at top**
Scale **12 chains to 1 inch**
Date **1786**
Neighbours **Maes y Llan, Ffynnon Wen, Penycoed, Cilwauniod**
Comments **Map shows four cots and smith's shop. Much intermixed land. The Farm lies to the east of the main property**




Carmarthenshire
Estate-map
Database
© Carmarthenshire Antiquarian Society 2003

Surveyor **Thomas Lewis**

Repository **CRO** Estate **Golden Grove**
Reference No. **Cawdor/Vaughan 5853 page 76**

Farm Name **Wandrelwyd**
Modern Name **[Waundrelwyd]**
NGR **SN445195** OS 6 inch sheet **39NE**
Acreage **53a.01r.00p**
Parish **Llangunnor**
Location **Centre**
Orientation **NE at top**
Scale **6 chains to 1 inch**
Date **1786**
Neighbours **None given**
Comments **One large area - 'a common appurtenant'. No farmhouse**




Carmarthenshire
Estate-map
Database
© Carmarthenshire Antiquarian Society 2003

Surveyor **Thomas Lewis**

Repository **CRO** Estate **Golden Grove**
Reference No. **Cawdor/Vaughan 5853 page 77**

Farm Name **Lletty Dyfrgi**
Modern Name **Lletty'r-dwrgi**
NGR **SN422182** OS 6 inch sheet **39SE**
Acreage **43a.03r.05p**
Parish **Llangunnor**
Location **South**
Orientation **SSE at top**
Scale **8 chains to 1 inch**
Date **1786**
Neighbours **Bryn y Gyrne, Cilwauniod, Bola Haul**
Comments **Mapped with Tir y Iarll, parish boundary with Llandefeilog shown**




Carmarthenshire
Estate-map
Database
© Carmarthenshire Antiquarian Society 2003

Surveyor **Thomas Lewis**

Repository **CRO** Estate **Golden Grove**
Reference No. **Cawdor/Vaughan 5853 page 77**

Farm Name **Tir y Iarll**
Modern Name **Tir-yr-Iarll**
NGR **SN422181** OS 6 inch sheet **39SE**
Acreage **46a.03r.10p**
Parish **Llangunnor**
Location **South**
Orientation **SSE at top**
Scale **8 chains to 1 inch**
Date **1786**
Neighbours **See CV 5853 77 a**
Comments **Mill marked 'Child'. Leat shown. Later to be known as Felin Pibwr**




Carmarthenshire
Estate-map
Database
© Carmarthenshire Antiquarian Society 2003

Surveyor **Thomas Lewis**

Repository **CRO** Estate **Golden Grove**
Reference No. **Cawdor/Vaughan 5853 page 80**

Farm Name **Pen y Morfa**
Modern Name **Pen y morfa**
NGR **SN418196** OS 6 inch sheet **39NE**
Acreage **5a.01r.10p**
Parish **Llangunnor**
Location **West**
Orientation **SE at top**
Scale **3 chains to 1 inch**
Date **1786**
Neighbours **None given**
Comments **River Towy mapped**



Carmarthenshire
Estate-map
Database
© Carmarthenshire Antiquarian Society 2003

Surveyor **Thomas Lewis**

Repository **CRO** Estate **Golden Grove**
Reference No. **Cawdor/Vaughan 5853 page 81**

Farm Name **Glanpibwr**
Modern Name **Glan-Pibwr**
NGR **SN415179** OS 6 inch sheet **39SE**
Acreage **50a.01r.20p**
Parish **Llangunnor**
Location **West**
Orientation **SE at top**
Scale **5 chains to 1 inch**
Date **1786**
Neighbours **Pibwr Lwyd, Bola Haul, Glanpibwr fach**
Comments **Parish boundary with Llandefeilog shown. Rivers Pibwr and Ffrwd mapped**



Carmarthenshire
Estate-map
Database
© Carmarthenshire Antiquarian Society 2003

Surveyor **Thomas Lewis**

Repository **CRO** Estate **Golden Grove**
Reference No. **Cawdor/Vaughan 5853 page 83**

Farm Name **Pensarn, Newcumlast**
Modern Name **Pensarn lands**
NGR **SN413192** OS 6 inch sheet **39NE**
Acreage **173a.01r.35p**
Parish **Llangunnor**
Location **West**
Orientation **SE at top**
Scale **8 chains to 1 inch**
Date **1786**
Neighbours **C Brown, Morgan Lewis, John Lloyd**
Comments **Several houses/cottages/farms including Newcumlast and part of Nantyglastwr. Turnpike gate and causeway mapped, plan of village**




Carmarthenshire
Estate-map
Database
© Carmarthenshire Antiquarian Society 2003

Surveyor **Thomas Lewis**

Repository **CRO** Estate **Golden Grove**
Reference No. **Cawdor/Vaughan 5853 page 86**

Farm Name **Nant y Glastwr**
Modern Name **Nant-y-glasdwr**
NGR **SN413188** OS 6 inch sheet **39NE**
Acreage **39a.02r.10p**
Parish **Llangunnor**
Location **West**
Orientation **SE at top**
Scale **8 chains to 1 inch**
Date **1786**
Neighbours **A Jones, Pibwr Lwyd, Myrtle Hill, Pwll y Whannen**
Comments




Carmarthenshire
Estate-map
Database
© Carmarthenshire Antiquarian Society 2003

Surveyor **Thomas Lewis**

Repository **CRO** Estate **Golden Grove**
Reference No. **Cawdor/Vaughan 5853 page 86**

Farm Name **Pwll y Whannon**
Modern Name **Ty'r-bryn**
NGR **SN419184** OS 6 inch sheet **39SE**
Acreage **19a.03r.15p**
Parish **Llangunnor**
Location **West**
Orientation **SE at top**
Scale **8 chains to 1 inch**
Date **1786**
Neighbours **Pibwr Lwyd, Corporation land**
Comments




Carmarthenshire
Estate-map
Database
© Carmarthenshire Antiquarian Society 2003

Surveyor **Thomas Lewis**

Repository **CRO** Estate **Golden Grove**
Reference No. **Cawdor/Vaughan 5853 page 91**

Farm Name **Fields near Carmarthen**
Modern Name **Lands in Carmarthen**
NGR OS 6 inch sheet **39NE + NW**
Acreage **29a.01r.19p**
Parish **St Peter, Carmarthen**
Location **East**
Orientation **NE at top**
Scale **10 chains to 1 inch**
Date **1786**
Neighbours **None given**
Comments **Fields at top of Lammas St, Catherine St, College Road, towards cemetery**



Carmarthenshire
Estate-map
Database
© Carmarthenshire Antiquarian Society 2003

Surveyor **Thomas Lewis**

Repository **CRO** Estate **Golden Grove**
Reference No. **Cawdor/Vaughan 5854 page 2**

Farm Name **Carnawllon**
Modern Name **Carnawllon-fawr**
NGR OS 6 inch sheet **47SW**
Acreage **154a.03r.13p**
Parish **Llanelli**
Location **North**
Orientation **SE at top**
Scale **10 chains to 1 inch**
Date **1785**
Neighbours **Cappel Evan, Pendderw**
Comments **Note in field 11 states that 'the old lane now shut up'. Quarry marked in field 13.**



Carmarthenshire
Estate-map
Database
© Carmarthenshire Antiquarian Society 2003

Surveyor **Thomas Lewis**

Repository **CRO** Estate **Golden Grove**
Reference No. **Cawdor/Vaughan 5854 page 2**

Farm Name **Carnawllon Fach**
Modern Name **Carnawllon-fach**
NGR **SN488097** OS 6 inch sheet **47SW**
Acreage **21a.00r.35p**
Parish **Llanelli**
Location **North**
Orientation **SE at top**
Scale **10 chains to 1 inch**
Date **1785**
Neighbours **Cappel Evan, Pendderw**
Comments **Mapped with Carnawllon. Coal pit marked in field 35 and quarry in field 38.**



Carmarthenshire
Estate-map
Database
© Carmarthenshire Antiquarian Society 2003

Surveyor **Thomas Lewis**

Repository **CRO** Estate **Golden Grove**
Reference No. **Cawdor/Vaughan 5854 page 6**

Farm Name **Cappel Evan**
Modern Name **Capel-Ifan**
NGR **SN494102** OS 6 inch sheet **47SW**
Acreage **151a.00r.25p**
Parish **Llanelli**
Location **North**
Orientation **SSE at top**
Scale **9 chains to 1 inch**
Date **1785**
Neighbours **Pentrebach, Marchoglwyn estate, Carnawllon, Ty'n y Cwm**
Comments **Fancy tenement included in given acreage. Coal pit marked. Field 9 (Caer cappel) has chapel and yard mapped.**



Carmarthenshire
Estate-map
Database
© Carmarthenshire Antiquarian Society 2003

Surveyor **Thomas Lewis**

Repository **CRO** Estate **Golden Grove**
Reference No. **Cawdor/Vaughan 5854 page 6**

Farm Name **Cappel Bach**
Modern Name **Capel-bach**
NGR **SN498102** OS 6 inch sheet **47SW**
Acreage **44a.00r.15p**
Parish **Llanelli**
Location **North**
Orientation **SSE at top**
Scale **9 chains to 1 inch**
Date **1785**
Neighbours **See CV 5854 06a**
Comments **Mapped with Cappel Evan**




Carmarthenshire
Estate-map
Database
© Carmarthenshire Antiquarian Society 2003

Surveyor **Thomas Lewis**

Repository **CRO** Estate **Golden Grove**
Reference No. **Cawdor/Vaughan 5854 page 8**

Farm Name **Pentre Mawr**
Modern Name **Pentre-mawr**
NGR **SN501107** OS 6 inch sheet **47SW**
Acreage **48a.00r.15p**
Parish **Llanelli**
Location **North**
Orientation **SE at top**
Scale **8 chains to 1 inch**
Date **ND**
Neighbours **Colebrook estate, Marchoglwyn estate, Cappel Evan**
Comments **Modern farmhouse east of original position. Dyffryn Bach House mapped but has now disappeared. Pelican, mill and Gwendraeth shown.**



Carmarthenshire
Estate-map
Database
© Carmarthenshire Antiquarian Society 2003

Surveyor **Thomas Lewis**

Repository **CRO** Estate **Golden Grove**
Reference No. **Cawdor/Vaughan 5854 page 8**

Farm Name **Pentre Bach**
Modern Name **Pentre-bach**
NGR **SN501107** OS 6 inch sheet **47SW**
Acreage **33a.00r.15p**
Parish **Llanelli**
Location **North**
Orientation **SE at top**
Scale **8 chains to 1 inch**
Date **ND**
Neighbours **See CV 5854 08 a**
Comments **The farmhouses of Pentre Mawr and Pentre Bach were originally alongside each other.**




Carmarthenshire
Estate-map
Database
© Carmarthenshire Antiquarian Society 2003

Surveyor **Thomas Lewis**

Repository **CRO** Estate **Golden Grove**
Reference No. **Cawdor/Vaughan 5854 page 10**

Farm Name **2 Cilwnnwg's**
Modern Name **Cil-wnwg-fawr**
NGR **SN514051** OS 6 inch sheet **54SE**
Acreage **135a.02r.00p**
Parish **Llanelli**
Location **Centre**
Orientation **NW at top**
Scale **8 chains to 1 inch**
Date **1785**
Neighbours **Cilwnnog Fach, Gelly Lydan, Pandy Bach**
Comments **Cilwnnwg ganol house shown in field 1 is Cilwnnwg-fawr today. Cilwnnwg uchaf has gone. Hay from part of field 9 belongs to tenant every other year.**




Carmarthenshire
Estate-map
Database
© Carmarthenshire Antiquarian Society 2003

Surveyor **Thomas Lewis**

Repository **CRO** Estate **Golden Grove**
Reference No. **Cawdor/Vaughan 5854 page 10**

Farm Name **Pen y Caeau**
Modern Name **Pen-caeau**
NGR **SN516057** OS 6 inch sheet **54NE**
Acreage **17a.00r.30p**
Parish **Llanelli**
Location **Centre**
Orientation **NW at top**
Scale **8 chains to 1 inch**
Date **1785**
Neighbours **See CV 5854 10 a**
Comments




Carmarthenshire
Estate-map
Database
© Carmarthenshire Antiquarian Society 2003

Surveyor **Thomas Lewis**

Repository **CRO** Estate **Golden Grove**
Reference No. **Cawdor/Vaughan 5854 page 12**

Farm Name **Llwyn Onn**
Modern Name **Llwyn-on**
NGR **SN536055** OS 6 inch sheet **54SE**
Acreage **34a.03r.25p**
Parish **Llanelli**
Location **East**
Orientation **W at top**
Scale **8 chains to 1 inch**
Date **1785**
Neighbours **Sir John Stepney, Morgan Thomas, Gelly Wernen**
Comments **Error in the addition of acreages - should be 35a.03r.25p**




Carmarthenshire
Estate-map
Database
© Carmarthenshire Antiquarian Society 2003

Surveyor **Thomas Lewis**

Repository **CRO** Estate **Golden Grove**
Reference No. **Cawdor/Vaughan 5854 page 15**

Farm Name **Cribbin Walter**
Modern Name **Cribin**
NGR **SN524032** OS 6 inch sheet **54SE**
Acreage **60a.01r.20p**
Parish **Llanelli**
Location **Centre**
Orientation **E at top**
Scale **7 chains to 1 inch**
Date **1785**
Neighbours **Trimsaran estate, Sir John Stepney, Sir Edward Mansell, Pwllach**
Comments **Shows the pre-turnpike road from Llanelli to Llannon.**




Carmarthenshire
Estate-map
Database
© Carmarthenshire Antiquarian Society 2003

Surveyor **Thomas Lewis**

Repository **CRO** Estate **Golden Grove**
Reference No. **Cawdor/Vaughan 5854 page 16**

Farm Name **Gors**
Modern Name **Gors**
NGR **SN535016** OS 6 inch sheet **58NE**
Acreage **73a.01r.15p**
Parish **Llanelli**
Location **South**
Orientation **SW at top**
Scale **7 chains to 1 inch**
Date **1785**
Neighbours **Fiscannor, Gelly Gilan, Clyn Gwernen**
Comments **Two coal pits marked in field 21.**



Carmarthenshire
Estate-map
Database
© Carmarthenshire Antiquarian Society 2003

Surveyor **Thomas Lewis**

Repository **CRO** Estate **Golden Grove**
Reference No. **Cawdor/Vaughan 5854 page 19**

Farm Name **Trawstre**
Modern Name **Trostre-fawr**
NGR **SS521997** OS 6 inch sheet **58NE**
Acreage **65a.03r.30p**
Parish **Llanelli**
Location **South**
Orientation **SW at top**
Scale **7 chains to 1 inch**
Date **1785**
Neighbours **Morfa Mawr common, Dafen River, Llwyn Cyfarthwen**
Comments **Coal pit in field 16 which is split by a canal. Embankment near common and glebe land mapped. Turnpike road to Llanelli shown**



Carmarthenshire
Estate-map
Database
© Carmarthenshire Antiquarian Society 2003

Surveyor **Thomas Lewis**

Repository **CRO** Estate **Golden Grove**
Reference No. **Cawdor/Vaughan 5854 page 20**

Farm Name **Paynt House**
Modern Name **Unidentified**
NGR OS 6 inch sheet
Acreage **5a.03r.35p**
Parish **Llanelli**
Location **South**
Orientation **NE at top**
Scale **7 chains to 1 inch**
Date **1785**
Neighbours
Comments **Scattered pieces of land with house on Swansea to Llanelli road**



Carmarthenshire
Estate-map
Database
© Carmarthenshire Antiquarian Society 2003

Surveyor **Thomas Lewis**

Repository **CRO** Estate **Golden Grove**
Reference No. **Cawdor/Vaughan 5854 page 23**

Farm Name **Llanelly slangs**
Modern Name **Land near Llanelli**
NGR **SN509006** OS 6 inch sheet **58NE**
Acreage **2a.00r.35p**
Parish **Llanelli**
Location **South**
Orientation **NW at top**
Scale **3 chains to 1 inch**
Date **1785**
Neighbours **Sir John Stepney, Sir Edward Mansel, John Holiday**
Comments **Unidentified cottages, fields, mill, pond, leat**



Carmarthenshire
Estate-map
Database
© Carmarthenshire Antiquarian Society 2003

Surveyor **Thomas Lewis**

Repository **CRO** Estate **Golden Grove**
Reference No. **Cawdor/Vaughan 5854 page 24**

Farm Name **No title**
Modern Name **Morfa Bach Common**
NGR **SN502004** OS 6 inch sheet **58NE**
Acreage **7a.00r.20p**
Parish **Llanelli**
Location **South west**
Orientation **SW at top**
Scale **4 chains to 1 inch**
Date **1787**
Neighbours **Old Castle lands, Newcastle cottage, Sandy cottage**
Comments **Common in a meander of the Lleidi. Small area enclosed by a dotted line marked 'suicides' Herbiage to commoners, coal, lime to Lord of the Manor**




Carmarthenshire
Estate-map
Database
© Carmarthenshire Antiquarian Society 2003

Surveyor **Thomas Lewis**

Repository **CRO** Estate **Golden Grove**
Reference No. **Cawdor/Vaughan 5854 page 26**

Farm Name **Bryn Sherval**
Modern Name **Bryn-sherfel**
NGR **SN534003** OS 6 inch sheet **58NE**
Acreage **35a.02r.05p**
Parish **Llanelli**
Location **South**
Orientation **SW at top**
Scale **10 chains to 1 inch**
Date **1785**
Neighbours **Llwyn Hendy, Tir mel, William Langdon, Mrs Hughes, Sir John Stepney, Sir Edward Mansel**
Comments




Carmarthenshire
Estate-map
Database
© Carmarthenshire Antiquarian Society 2003

Surveyor **Thomas Lewis**

Repository **CRO** Estate **Golden Grove**
Reference No. **Cawdor/Vaughan 5854 page 27**

Farm Name **3 Llwyn Hendy' s**
Modern Name **Llwynhendy**
NGR **SS537995** OS 6 inch sheet **58NE**
Acreage **39a.01r.20p**
Parish **Llanelli**
Location **South**
Orientation **NNE at top**
Scale **7 chains to 1 inch**
Date **1785**
Neighbours **Many names given**
Comments **Three separate tenements. Tenants : Prudence Hughes, John Hopkins, Margaret Howell Thomas. Canal marked. Old Chappel shown now Capel Berwic.**



Carmarthenshire
Estate-map
Database
© Carmarthenshire Antiquarian Society 2003

Surveyor **Thomas Lewis**

Repository **CRO** Estate **Golden Grove**
Reference No. **Cawdor/Vaughan 5854 page 31**

Farm Name **Penllwyn Gwyn**
Modern Name **Penllwyn-gwyn**

NGR **SN549010** OS 6 inch sheet **58NE**
Acreage **217a.00r.20p**
Parish **Llangennech**
Location **West**
Orientation **NE at top**
Scale **10 chains to 1 inch**
Date **1785**
Neighbours **Penlan, Sir John Stepney, Mrs Hughes, William Jones, William David, Griff Price**
Comments **About 8 acres of intermixed land shown, belonging to Sir John Stepney and William David.**



Carmarthenshire
Estate-map
Database
© Carmarthenshire Antiquarian Society 2003

Surveyor **Thomas Lewis**

Repository **CRO** Estate **Golden Grove**
Reference No. **Cawdor/Vaughan 5854 page 31**

Farm Name **Penprees**
Modern Name **Pen-prys-uchaf**

NGR **SN541013** OS 6 inch sheet **58NE**
Acreage **54a.00r.20p**
Parish **Llangennech**
Location **West**
Orientation **NE at top**
Scale **10 chains to 1 inch**
Date **1785**
Neighbours **See CV 5854 31 a**
Comments **Farmhouse in Llangennech but much of the land is in Llanelli**




Carmarthenshire
Estate-map
Database
© Carmarthenshire Antiquarian Society 2003

Surveyor **Thomas Lewis**

Repository **CRO** Estate **Golden Grove**
Reference No. **Cawdor/Vaughan 5854 page 34**

Farm Name **Hendre**
Modern Name **Unidentified**
NGR OS 6 inch sheet
Acreage **8a.00r.05p**
Parish **Llangennech**
Location **East**
Orientation **W at top**
Scale **4 chains to 1 inch**
Date **1785**
Neighbours **Sir John Stepney**
Comments **Fields to south of Llangennech to Llanelly turnpike road**

Surveyor **Thomas Lewis**



Carmarthenshire
Estate-map
Database
© Carmarthenshire Antiquarian Society 2003

Repository **CRO** Estate **Golden Grove**
Reference No. **Cawdor/Vaughan 5854 page 37**

Farm Name **Allt Llangennech**
Modern Name **Allt**
NGR OS 6 inch sheet **59NW**
Acreage **27a.02r.30p**
Parish **Llangennech**
Location **East**
Orientation **W at top**
Scale **4 chains to 1 inch**
Date **1785**
Neighbours **Sir John Stepney, William Clayton, William Jones, Llwyn Ifan**
Comments **Common with 11 cottages mapped. Five coalpits on the common ('collieries belong to John Vaughan').**


Surveyor **Thomas Lewis**



Carmarthenshire
Estate-map
Database
© Carmarthenshire Antiquarian Society 2003

Repository **CRO** Estate **Golden Grove**
Reference No. **Cawdor/Vaughan 5854 page 38**

Farm Name **The Star**
Modern Name **Star**
NGR **SN561020** OS 6 inch sheet **59NW**
Acreage **9a.02r.10p**
Parish **Llangennech**
Location **East**
Orientation **N at top**
Scale **2 chains to 1 inch**
Date **1786**
Neighbours **Sir John Stepney, LB Gwyn**
Comments **Llangennech church and the Red Cow also mapped**




Carmarthenshire
Estate-map
Database
© Carmarthenshire Antiquarian Society 2003

Surveyor **Thomas Lewis**

Repository **CRO** Estate **Golden Grove**
Reference No. **Cawdor/Vaughan 5854 page 43**

Farm Name **Dan y Lan with Tir yr Heol**
Modern Name **Tan-lan-isaf**
NGR **SN371074** OS 6 inch sheet **53NW**
Acreage **190a.03r.10p**
Parish **St Ishmael**
Location **South west**
Orientation **NE at top**
Scale **10 chains to 1 inch**
Date **1784**
Neighbours **Penallt Fach, Pengay estate**
Comments **Limekiln marked on Burrows. Land intermixed with that of Christopher Owen and W Brigstock**




Carmarthenshire
Estate-map
Database
© Carmarthenshire Antiquarian Society 2003

Surveyor **Thomas Lewis**

Repository **CRO** Estate **Golden Grove**
Reference No. **Cawdor/Vaughan 5854 page 43**

Farm Name **Bertwn**
Modern Name **Bertwn**
NGR **SN373069** OS 6 inch sheet **53NW**
Acreage **81a.02r.30p**
Parish **St Ishmael**
Location **South**
Orientation **NE at top**
Scale **10 chains to 1 inch**
Date **1784**
Neighbours **See CV 5854 43 a**
Comments **Situated right on coast. Field 5 marked 'Messa Patria'.**




Carmarthenshire
Estate-map
Database
© Carmarthenshire Antiquarian Society 2003

Surveyor **Thomas Lewis**

Repository **CRO** Estate **Golden Grove**
Reference No. **Cawdor/Vaughan 5854 page 46**

Farm Name **Kidwelly Castle and fields**
Modern Name **Kidwelly Castle**
NGR **SN409071** OS 6 inch sheet **53NE**
Acreage **57a.03r.05p**
Parish **Kidwelly**
Location **South**
Orientation **SW at top**
Scale **4 chains to 1 inch**
Date **1784**
Neighbours **Sir H Owen, Mr Hoskins, T Kymer**
Comments **Castle with ditches and river mapped.**



Carmarthenshire
Estate-map
Database
© Carmarthenshire Antiquarian Society 2003

Surveyor **Thomas Lewis**

Repository **CRO** Estate **Golden Grove**
Reference No. **Cawdor/Vaughan 5854 page 47**

Farm Name **Kidwelly fields**
Modern Name **Kidwelly fields**

NGR OS 6 inch sheet **53NE**
Acreage
Parish **Kidwelly**
Location **South**
Orientation **SW at top**
Scale **8 chains to 1 inch**
Date **1784**
Neighbours **Numerous names given**
Comments **An extension of CV 5854 46.**



Carmarthenshire
Estate-map
Database
© Carmarthenshire Antiquarian Society 2003

Surveyor **Thomas Lewis**

Repository **CRO** Estate **Golden Grove**
Reference No. **Cawdor/Vaughan 5854 page 47**

Farm Name **House and garden**
Modern Name **Unidentified**

NGR OS 6 inch sheet **53NE**
Acreage **16 perches**
Parish **Kidwelly**
Location **South**
Orientation **E at top**
Scale **1 chain to 1 inch**
Date **1784**
Neighbours **Heirs of Dr Pardoe**
Comments **Situated in town of Kidwelly. Tenant ; David Thomas**



Carmarthenshire
Estate-map
Database
© Carmarthenshire Antiquarian Society 2003

Surveyor **Thomas Lewis**

Repository **CRO** Estate **Golden Grove**
Reference No. **Cawdor/Vaughan 5854 page 48**

Farm Name **Llwyn y Barkit**
Modern Name **Llwyn-y-barcut**

NGR **SN413093** OS 6 inch sheet **46SE**
Acreage **60a.01r.05p**
Parish **Kidwelly**
Location **North**
Orientation **NW at top**
Scale **10 chains to 1 inch**
Date **1784**
Neighbours **Pant Glas, Penlan cornel, Lady Stepney**

Comments

Surveyor **Thomas Lewis**

Repository **CRO** Estate **Golden Grove**
Reference No. **Cawdor/Vaughan 5854 page 51**

Farm Name **Tir Glandwr**
Modern Name **Dan-yr-allt**

NGR **SN421093** OS 6 inch sheet **46SE**
Acreage **89a.02r.30p**
Parish **Kidwelly**
Location **North**
Orientation **NE at top**
Scale **8 chains to 1 inch**
Date **1784**
Neighbours **Maes Gwennlian, Pantglas, Llechdenny, Llwyncrwn estate**
Comments **Three quarters of the acreage taken up by Wenallt Wood**

Surveyor **Thomas Lewis**




Carmarthenshire
Estate-map
Database
© Carmarthenshire Antiquarian Society 2003



Carmarthenshire
Estate-map
Database
© Carmarthenshire Antiquarian Society 2003

Repository **CRO** Estate **Golden Grove**
Reference No. **Cawdor/Vaughan 5854 page 53**

Farm Name **Cilfeithy and Cilcwm**
Modern Name **Cil-feithy-ganol**
NGR **SN400104** OS 6 inch sheet **46SW**
Acreage **100a.00r.25p**
Parish **Llandyfaelog**
Location **South west**
Orientation **SW at top**
Scale **9 chains to 1 inch**
Date **1784**
Neighbours **Rhyd y Cirt, Cilgadan, Lletty Penhen, Cilfeithy uchaf and isaf**
Comments **Cilcwm was only a lane. No longer on 6" OS map**




Carmarthenshire
Estate-map
Database
© Carmarthenshire Antiquarian Society 2003

Surveyor **Thomas Lewis**

Repository **CRO** Estate **Golden Grove**
Reference No. **Cawdor/Vaughan 5854 page 55**

Farm Name **Pen y Back**
Modern Name **Pen-y-back-fawr**
NGR **SN406113** OS 6 inch sheet **46SW**
Acreage **87a.01r.20p**
Parish **Llandyfaelog**
Location **West**
Orientation **W at top**
Scale **10 chains to 1 inch**
Date **1784**
Neighbours **Glanmorles, Cilgadan, PenyBack isaf, Cadwalladr Brown, Mrs Phillips**
Comments **Footpath from farmhouse towards Llandefeilog. Road from Llandefeilog to Llanstephen Ferry (Ferryside).**




Carmarthenshire
Estate-map
Database
© Carmarthenshire Antiquarian Society 2003

Surveyor **Thomas Lewis**

Repository **CRO** Estate **Golden Grove**
Reference No. **Cawdor/Vaughan 5854 page 57**

Farm Name **Glanpibwr Fach**
Modern Name **Glan-Pibwr**

NGR **SN421174** OS 6 inch sheet **39SE**
Acreage **42a.01r.20p**
Parish **Llandyfaelog**
Location **North**
Orientation **S at top**
Scale **8 chains to 1 inch**
Date **1786**
Neighbours **Kencoed, Tir y Waun, William Clayton, LB Gwyn, James Child**
Comments



Carmarthenshire
Estate-map
Database
© Carmarthenshire Antiquarian Society 2003

Surveyor **Thomas Lewis**

Repository **CRO** Estate **Golden Grove**
Reference No. **Cawdor/Vaughan 5854 page 57**

Farm Name **Cwmffrwd**
Modern Name **Rock Cottage**

NGR **SN422173** OS 6 inch sheet **39SE**
Acreage **18a.00r.30p**
Parish **Llandyfaelog**
Location **North**
Orientation **S at top**
Scale **8 chains to 1 inch**
Date **1786**
Neighbours **See CV 5854 57 a**
Comments **Not the modern Cwmffrwd House but more likely to be Rock Cottage which is in same location as the original farm.**



Carmarthenshire
Estate-map
Database
© Carmarthenshire Antiquarian Society 2003

Surveyor **Thomas Lewis**

Repository **CRO** Estate **Golden Grove**
Reference No. **Cawdor/Vaughan 5854 page 57**

Farm Name **Park y Saer**
Modern Name **Disappeared**

NGR **SN424170** OS 6 inch sheet **39SE**
Acreage **17a.00r.05p**
Parish **Llandyfaelog**
Location **North**
Orientation **S at top**
Scale **8 chains to 1 inch**
Date **1786**
Neighbours **See CV 5854 57 a**

Comments **CV 5854 a, b and c adjoin. No farmhouse at Park y Saer in 1786, only fields to south west of St Ann's church, Cwmffrwd**

Surveyor **Thomas Lewis**


Repository **CRO** Estate **Golden Grove**
Reference No. **Cawdor/Vaughan 5854 page 58**

Farm Name **Green Castle Island**
Modern Name **Unidentified**

NGR OS 6 inch sheet **39SW**
Acreage **20a.03r.25p**
Parish **Llandyfaelog**
Location **North west**
Orientation **W at top**
Scale **5 chains to 1 inch**
Date **1786**
Neighbours **Captain Wilson, James Hughes, Mr Bludworth**

Comments **Unidentified land along the River Towy**

Surveyor **Thomas Lewis**



Carmarthenshire
Estate-map
Database
© Carmarthenshire Antiquarian Society 2003



Carmarthenshire
Estate-map
Database
© Carmarthenshire Antiquarian Society 2003

Repository **CRO** Estate **Golden Grove**
Reference No. **Cawdor/Vaughan 5854 page 61**

Farm Name **Pant y Brwyn**
Modern Name **Pant-y-brwyn**
NGR **SN415153** OS 6 inch sheet **46NE**
Acreage **34a.03r.35p**
Parish **Llandyfaelog**
Location **West**
Orientation **No NP**
Scale **6 chains to 1 inch**
Date **ND**
Neighbours **No neighbours**
Comments **'Copied from M Williams Survey taken 1779.' Sold in 1871 to Wm Davies**




Carmarthenshire
Estate-map
Database
© Carmarthenshire Antiquarian Society 2003

Surveyor **Thomas Lewis**

Repository **CRO** Estate **Golden Grove**
Reference No. **Cawdor/Vaughan 5854 page 64**

Farm Name **Tir y Wern**
Modern Name **Wern**
NGR **SN458127** OS 6 inch sheet **47NW**
Acreage **34a.02r.32p**
Parish **Llangydeyrn**
Location **Centre**
Orientation **NW at top**
Scale **5 chains to 1 inch**
Date **1786**
Neighbours **Ffrwd estate**
Comments **Path across field 5 called 'Church Way', leading towards Llangendeirne church.**




Carmarthenshire
Estate-map
Database
© Carmarthenshire Antiquarian Society 2003

Surveyor **Thomas Lewis**

Repository **CRO** Estate **Golden Grove**
Reference No. **Cawdor/Vaughan 5854 page 67**

Farm Name **Tir yr Efel**
Modern Name **Capel Dyddgen**
NGR **SN465127** OS 6 inch sheet **47NW**
Acreage **8a.01r.12p**
Parish **Llangydeyrn**
Location **Centre**
Orientation **E at top**
Scale **6 chains to 1 inch**
Date **1786**
Neighbours **R Mansell, C Brown, Gelly Gadrog**
Comments **'Cappel Dyfgen' mapped in elevation**




Carmarthenshire
Estate-map
Database
© Carmarthenshire Antiquarian Society 2003

Surveyor **Thomas Lewis**

Repository **CRO** Estate **Golden Grove**
Reference No. **Cawdor/Vaughan 5854 page 68**

Farm Name **Tor y Cefn and Gwndwn Mawr**
Modern Name **Tor-cefn and Gwndwn-mawr**
NGR **SN468115** OS 6 inch sheet **47SW**
Acreage **44a.02r.28p**
Parish **Llangydeyrn**
Location **South east**
Orientation **NE at top**
Scale **6 chains to 1 inch**
Date **1786**
Neighbours **Admiral Lloyd, Sir John Stepney**
Comments **Tor y Cefn mapped with the much smaller Gwndwn Mawr**



Carmarthenshire
Estate-map
Database
© Carmarthenshire Antiquarian Society 2003

Surveyor **Thomas Lewis**

Repository **CRO** Estate **Golden Grove**
Reference No. **Cawdor/Vaughan 5854 page 71**

Farm Name **Ty Cam with Llainpantyllin**
Modern Name **Ty-cam with Pant-y-pwll**
NGR **SN460113** OS 6 inch sheet **47SW**
Acreage **16a.03r.10p**
Parish **Llangydeyrn**
Location **South east**
Orientation **SE at top**
Scale **3 chains to 1 inch**
Date **1786**
Neighbours **R Mansell, LB Gwyn, William Clayton, J Macnamara**
Comments **Pant-y-pwll is slightly to the north of Ty-cam**



Carmarthenshire
Estate-map
Database
© Carmarthenshire Antiquarian Society 2003

Surveyor **Thomas Lewis**

Repository **CRO** Estate **Golden Grove**
Reference No. **Cawdor/Vaughan 5854 page 72**

Farm Name **Waun Boeth**
Modern Name **Waun-boeth**
NGR **SN483111** OS 6 inch sheet **47SW**
Acreage **29a.03r.35p**
Parish **Llangydeyrn**
Location **South east**
Orientation **SE at top**
Scale **8 chains to 1 inch**
Date **1786**
Neighbours **Sir John Stepney, LB Gwyn, William Clayton, C Brown, R Mansell**
Comments



Carmarthenshire
Estate-map
Database
© Carmarthenshire Antiquarian Society 2003

Surveyor **Thomas Lewis**

Repository **CRO** Estate **Golden Grove**
Reference No. **Cawdor/Vaughan 5854 page 75**

Farm Name **Cwm Berem**
Modern Name **Cwm-berem**
NGR **SN501126** OS 6 inch sheet **47NW**
Acreage **12a.00r.15p**
Parish **Llanddarog**
Location **South west**
Orientation **S at top**
Scale **8 chains to 1 inch**
Date **1786**
Neighbours **Mrs Miles, C Brown**
Comments **Roads to Pontyberem and Llanddarog incorrectly labelled - should be reversed**



Carmarthenshire
Estate-map
Database
© Carmarthenshire Antiquarian Society 2003

Surveyor **Thomas Lewis**

Repository **CRO** Estate **Golden Grove**
Reference No. **Cawdor/Vaughan 5854 page 75**

Farm Name **Bisfelin**
Modern Name **Rhyd-y-biswail**
NGR **SN499128** OS 6 inch sheet **47NW**
Acreage **23a.02r.22p**
Parish **Llangyndeyrn**
Location **East**
Orientation **S at top**
Scale **8 chains to 1 inch**
Date **1786**
Neighbours **LB Gwyn, Mrs Miles, C Brown**
Comments



Carmarthenshire
Estate-map
Database
© Carmarthenshire Antiquarian Society 2003

Surveyor **Thomas Lewis**

Repository **CRO** Estate **Golden Grove**
Reference No. **Cawdor/Vaughan 5854 pages 76-77**

Farm Name **Tor y Coed**
Modern Name **Tor-coed-uchaf**
NGR **SN494144** OS 6 inch sheet **47NW**
Acreage **105a.01r.20p**
Parish **Llangydeyrn**
Location **East**
Orientation **E at top**
Scale **9 chains to 1 inch**
Date **1784**
Neighbours **Whitehall, Garn, Tor y Coed ganol, common**
Comments **CV 76/77 a, b, c are adjoining properties. Four cottages mapped.**



Carmarthenshire
Estate-map
Database
© Carmarthenshire Antiquarian Society 2003

Surveyor **Thomas Lewis**

Repository **CRO** Estate **Golden Grove**
Reference No. **Cawdor/Vaughan 5854 pages 76-77**

Farm Name **Ffynnon Gydychog**
Modern Name **Ffynnon Cadachog**
NGR **SN489140** OS 6 inch sheet **47NW**
Acreage **70a.03r.15p**
Parish **Llangydeyrn**
Location **East**
Orientation **E at top**
Scale **9 chains to 1 inch**
Date **1784**
Neighbours **See CV 5854 76/77a**
Comments **Symbol near farmhouse possibly a limekiln**



Carmarthenshire
Estate-map
Database
© Carmarthenshire Antiquarian Society 2003

Surveyor **Thomas Lewis**

Repository **CRO** Estate **Golden Grove**
Reference No. **Cawdor/Vaughan 5854 pages 76-77**

Farm Name **Carreg Eidon**
Modern Name **Careg-eidon**
NGR **SN493136** OS 6 inch sheet **47NW**
Acreage **12a.00r.30p**
Parish **Llandendeirne**
Location **East**
Orientation **E at top**
Scale **9 chains to 1 inch**
Date **1784**
Neighbours **See CV 5854 76/77 a**
Comments **This is simply a cottage and field on Mynydd Llangydeyrn. 5854 76/77a,b and c adjoin.**




Carmarthenshire
Estate-map
Database
© Carmarthenshire Antiquarian Society 2003

Surveyor **Thomas Lewis**

Repository **CRO** Estate **Golden Grove**
Reference No. **Cawdor/Vaughan 5854 page 81**

Farm Name **Llwyn Swch**
Modern Name **Disappeared**
NGR **SN517124** OS 6 inch sheet **40SE**
Acreage **54a.03r.30p**
Parish **Llanddarog**
Location **Centre north**
Orientation **ENE at top**
Scale **8 chains to 1 inch**
Date **1784**
Neighbours **Middleton Hall, Blaen Llwynswch, Llwyn Onyll, Gwern y Bongam**
Comments **From field pattern it appears to have been situated due north of Tir-bach.**



Carmarthenshire
Estate-map
Database
© Carmarthenshire Antiquarian Society 2003

Surveyor **Thomas Lewis**

Repository **CRO** Estate **Golden Grove**
Reference No. **Cawdor/Vaughan 5854 page 84**

Farm Name **Cwm Catty**
Modern Name **Bryn-Lluan**
NGR **SN534162** OS 6 inch sheet **40SE**
Acreage **48a.00r.38p**
Parish **Llanddarog**
Location **North east**
Orientation **ESE at top**
Scale **7 chains to 1 inch**
Date **1784**
Neighbours **Middleton Hall, Wern Ddu, Cwm Hebog estate, Gelly Ddu, Garn Lwyd fawr and fach,**
Comments **Footpaths to surrounding farms mapped as is River Gwendraeth**



Carmarthenshire
Estate-map
Database
© Carmarthenshire Antiquarian Society 2003

Surveyor **Thomas Lewis**

Repository **CRO** Estate **Golden Grove**
Reference No. **Cawdor/Vaughan 5855 page 1**

Farm Name **Gelly Gatty**
Modern Name **Gelligatti**
NGR **SN291412** OS 6 inch sheet **13NW**
Acreage **312a.00r.15p**
Parish **Cenarth**
Location **North**
Orientation **E at top**
Scale **12 chains to 1 inch**
Date **ND**
Neighbours **Pengellyfach, Cilla Fawr**
Comments **Three cottages mapped with Penpromprenen House**




Carmarthenshire
Estate-map
Database
© Carmarthenshire Antiquarian Society 2003

Surveyor **Thomas Lewis**

Repository **CRO** Estate **Golden Grove**
Reference No. **Cawdor/Vaughan 5855 page 5**

Farm Name **Cillo Fawr**
Modern Name **Cillo-fawr**
NGR **SN282409** OS 6 inch sheet **13NW**
Acreage **255a.01r.30p**
Parish **Cenarth**
Location **North**
Orientation **NW at top**
Scale **12 chains to 1 inch**
Date **1789**
Neighbours **Gelly Dowyll, Gelly Gatty, Cilla Fach**
Comments **Penallt House shown.**




Carmarthenshire
Estate-map
Database
© Carmarthenshire Antiquarian Society 2003

Surveyor **Thomas Lewis**

Repository **CRO** Estate **Golden Grove**
Reference No. **Cawdor/Vaughan 5855 page 6**

Farm Name **Kenarth Mill**
Modern Name **Cenarth Mill**
NGR **SN269416** OS 6 inch sheet **12NE**
Acreage **2r.35p**
Parish **Cenarth**
Location **North**
Orientation **N at top**
Scale **4 chains to 1 inch**
Date **1789**
Neighbours **No neighbours**
Comments **Cenarth church, mill, leat and salmon leap on River Tivy mapped.**



Carmarthenshire
Estate-map
Database
© Carmarthenshire Antiquarian Society 2003

Surveyor **Thomas Lewis**

Repository **CRO** Estate **Golden Grove**
Reference No. **Cawdor/Vaughan 5855 page 7**

Farm Name **Cillo Fach**
Modern Name **Cillo-fach**
NGR **SN281411** OS 6 inch sheet **13NW**
Acreage **65a.00r.25p**
Parish **Cenarth**
Location **North**
Orientation **NW at top**
Scale **8 chains to 1 inch**
Date **1789**
Neighbours **Gelly Dowyll, Cillo Fawr, Gelly Gatty**
Comments **Field 12 had in exchange from Gelly Dowyll.**



Carmarthenshire
Estate-map
Database
© Carmarthenshire Antiquarian Society 2003

Surveyor **Thomas Lewis**

Repository **CRO** Estate **Golden Grove**
Reference No. **Cawdor/Vaughan 5855 page 8**

Farm Name **Penrhyn Cych and Park Cowell**
Modern Name **Pen-rhyn**
NGR **SN249411** OS 6 inch sheet **12NE**
Acreage **129a.01r.15p**
Parish **Cenarth**
Location **North west**
Orientation **E at top**
Scale **10 chains to 1 inch**
Date **ND**
Neighbours **Gelly Dowyll**




Carmarthenshire
Estate-map
Database
© Carmarthenshire Antiquarian Society 2003

Comments **Note states that Rhagddol and Penrhynbach purchased from Gellydowyll by late R Vaughan. Field 7 - goat park. Leat and forge on R. Cych.**

Surveyor **Thomas Lewis**

Repository **CRO** Estate **Golden Grove**
Reference No. **Cawdor/Vaughan 5855 page 10**

Farm Name **Gelly Oerlas**
Modern Name **Gelliorlas**
NGR **SN253405** OS 6 inch sheet **12NE**
Acreage **200a.03r.30p**
Parish **Cenarth**
Location **West**
Orientation **ESE at top**
Scale **10 chains to 1 inch**
Date **1789**
Neighbours **Gelly Dowyll, Aberdwylan, Penrhiwpen**
Comments




Carmarthenshire
Estate-map
Database
© Carmarthenshire Antiquarian Society 2003

Surveyor **Thomas Lewis**

Repository **CRO** Estate **Golden Grove**
Reference No. **Cawdor/Vaughan 5855 page 13**

Farm Name **Pengwern**
Modern Name **Pen-gwern-isaf**
NGR **SN270398** OS 6 inch sheet **12NE**
Acreage **118a.03r.25p**
Parish **Cenarth**
Location **Centre**
Orientation **NW at top**
Scale **10 chains to 1 inch**
Date **1789**
Neighbours **Pengwern ganol, Bryn**
Comments **New road joining Pengwern and Cilfod dotted in.**




Carmarthenshire
Estate-map
Database
© Carmarthenshire Antiquarian Society 2003

Surveyor **Thomas Lewis**

Repository **CRO** Estate **Golden Grove**
Reference No. **Cawdor/Vaughan 5855 page 13**

Farm Name **Cilfod**
Modern Name **Cilfod-fach**
NGR **SN264399** OS 6 inch sheet **12NE**
Acreage **56a.02r.20p**
Parish **Cenarth**
Location **Centre**
Orientation **NW at top**
Scale **10 chains to 1 inch**
Date **1789**
Neighbours **Trellwyn, Aberdwyllan**
Comments




Carmarthenshire
Estate-map
Database
© Carmarthenshire Antiquarian Society 2003

Surveyor **Thomas Lewis**

Repository **CRO** Estate **Golden Grove**
Reference No. **Cawdor/Vaughan 5855 page 16**

Farm Name **Llain gobedig**
Modern Name **Lands near Gobedig**
NGR OS 6 inch sheet **12NE**
Acreage **1a.03r.30p**
Parish **Cenarth**
Location **West**
Orientation **SE at top**
Scale **4 chains to 1 inch**
Date **1789**
Neighbours **No neighbours**
Comments **Unidentified field near R. Cych and Gobedig Farm**




Carmarthenshire
Estate-map
Database
© Carmarthenshire Antiquarian Society 2003

Surveyor **Thomas Lewis**

Repository **CRO** Estate **Golden Grove**
Reference No. **Cawdor/Vaughan 5855 page 17**

Farm Name **Clin Eithinog**
Modern Name **Clyn-eithinog**
NGR **SN267382** OS 6 inch sheet **12SE**
Acreage **85a.00r.05p**
Parish **Cenarth**
Location **West**
Orientation **ENE at top**
Scale **8 chains to 1 inch**
Date **1789**
Neighbours **Cwm, Lletty Clud**
Comments




Carmarthenshire
Estate-map
Database
© Carmarthenshire Antiquarian Society 2003

Surveyor **Thomas Lewis**

Repository **CRO** Estate **Golden Grove**
Reference No. **Cawdor/Vaughan 5855 page 20**

Farm Name **Craig y Fuwch**
Modern Name **Craig-y-fuwch**
NGR **SN273376** OS 6 inch sheet **13SW**
Acreage **139a.03r.20p**
Parish **Cenarth**
Location **West**
Orientation **NE at top**
Scale **8 chains to 1 inch**
Date **1789**
Neighbours **Lletty Clud, Llwyn Bedw, Pontgarreg**
Comments




Carmarthenshire
Estate-map
Database
© Carmarthenshire Antiquarian Society 2003

Surveyor **Thomas Lewis**

Repository **CRO** Estate **Golden Grove**
Reference No. **Cawdor/Vaughan 5855 page 22**

Farm Name **Babiog Isaf**
Modern Name **Babiog**
NGR **SN280366** OS 6 inch sheet **13SW**
Acreage **109a.01r.00p**
Parish **Cenarth**
Location **South**
Orientation **E at top**
Scale **10 chains to 1 inch**
Date **1789**
Neighbours **Glasbont, Llwyn bedw**
Comments




Carmarthenshire
Estate-map
Database
© Carmarthenshire Antiquarian Society 2003

Surveyor **Thomas Lewis**

Repository **CRO** Estate **Golden Grove**
Reference No. **Cawdor/Vaughan 5855 page 24**

Farm Name **Nant yr Hawl**
Modern Name **Pant yr hawl**
NGR **SN285383** OS 6 inch sheet **13SW**
Acreage **130a.02r.10p**
Parish **Cenarth**
Location **South**
Orientation **SW at top**
Scale **10 chains to 1 inch**
Date **1789**
Neighbours **Pantygwenith, Carne, Rhyd y Wheel**
Comments **New farmhouse of Pant yr hawl is north west of site of original farmhouse**




Carmarthenshire
Estate-map
Database
© Carmarthenshire Antiquarian Society 2003

Surveyor **Thomas Lewis**

Repository **CRO** Estate **Golden Grove**
Reference No. **Cawdor/Vaughan 5855 page 26**

Farm Name **Llain Rhydwen**
Modern Name **Llain-Rhydwen**
NGR **SN285379** OS 6 inch sheet **13SW**
Acreage **115a.02r.35p**
Parish **Cenarth**
Location **South**
Orientation **SE at top**
Scale **10 chains to 1 inch**
Date **1789**
Neighbours **Nant yr Hawl, Carne, Llwyn Bedw, Blaen Acddy**
Comments **Field pattern altered. Note states that 'Park y pound given to New Chappel'.**




Carmarthenshire
Estate-map
Database
© Carmarthenshire Antiquarian Society 2003

Surveyor **Thomas Lewis**

Repository **CRO** Estate **Golden Grove**
Reference No. **Cawdor/Vaughan 5855 page 28**

Farm Name **Hendy and Frwdiog**
Modern Name **Hendy**
NGR **SN294383** OS 6 inch sheet **13SW**
Acreage **72a.01r.10p**
Parish **Cenarth**
Location **South**
Orientation **N at top**
Scale **10 chains to 1 inch**
Date **1789**
Neighbours **Catherine Williams, Stephen Colby, James Lewis**
Comments **Field pattern altered considerably. Not possible to identify Frwdiog.**



Carmarthenshire
Estate-map
Database
© Carmarthenshire Antiquarian Society 2003

Surveyor **Thomas Lewis**

Repository **CRO** Estate **Golden Grove**
Reference No. **Cawdor/Vaughan 5855 page 30**

Farm Name **Blaen Dyffryn**
Modern Name **Blaen-dyffryn**
NGR **SN300383** OS 6 inch sheet **13NW**
Acreage **192a.03r.35p**
Parish **Cenarth**
Location **South**
Orientation **NW at top**
Scale **10 chains to 1 inch**
Date **1789**
Neighbours **Park Nest, Blaen Acddy, Hendy**
Comments **Note states 'Glanrhyd (13 acres) purchased from James Lewes, 9 June 1779'. Field 14 - 'Bank y Gibbet'.**



Carmarthenshire
Estate-map
Database
© Carmarthenshire Antiquarian Society 2003

Surveyor **Thomas Lewis**

Repository **CRO** Estate **Golden Grove**
Reference No. **Cawdor/Vaughan 5855 page 31**

Farm Name **Blaen Gwyddon**
Modern Name **Blaen-Gwyddon**
NGR **SN303394** OS 6 inch sheet **13NW**
Acreage **121a.00r.10p**
Parish **Cenarth**
Location **Centre**
Orientation **S at top**
Scale **10 chains to 1 inch**
Date **1789**
Neighbours **Park Nest, Tyddyn, Pendre, Foel Fach, Llwyn y Gog**
Comments **Quarry marked**




Carmarthenshire
Estate-map
Database
© Carmarthenshire Antiquarian Society 2003

Surveyor **Thomas Lewis**

Repository **CRO** Estate **Golden Grove**
Reference No. **Cawdor/Vaughan 5855 page 33**

Farm Name **Foel Fach**
Modern Name **Foel**
NGR **SN297394** OS 6 inch sheet **13NW**
Acreage **121a.01r.25p**
Parish **Cenarth**
Location **Centre**
Orientation **S at top**
Scale **10 chains to 1 inch**
Date **1789**
Neighbours **Blaen Gwyddon, Pengelly Fawr, Llwyn y Gog**
Comments




Carmarthenshire
Estate-map
Database
© Carmarthenshire Antiquarian Society 2003

Surveyor **Thomas Lewis**

Repository **CRO** Estate **Golden Grove**
Reference No. **Cawdor/Vaughan 5855 page 35**

Farm Name **Park Nest**
Modern Name **Parc-nest**
NGR **SN306398** OS 6 inch sheet **13NW**
Acreage **332a.02r.10p**
Parish **Cenarth**
Location **North east**
Orientation **ESE at top**
Scale **10 chains to 1 inch**
Date **1789**
Neighbours **Tyddin, Pendre, Blaen Gwyddon, Pen y Buarth lands, Pen y Lan**
Comments **Field 15 has in it a cottage called 'Plain Dealings'. Quarry mapped.**



Carmarthenshire
Estate-map
Database
© Carmarthenshire Antiquarian Society 2003

Surveyor **Thomas Lewis**

Repository **CRO** Estate **Golden Grove**
Reference No. **Cawdor/Vaughan 5855 page 37**

Farm Name **Newcastle Town, Tyddyn Pendre, Ffynnant**
Modern Name **Property in Newcastle Emlyn**
NGR **SN308408** OS 6 inch sheet **13NW**
Acreage **Approx. 200a**
Parish **Cenarth**
Location **North east**
Orientation **NE at top**
Scale **10 chains to 1 inch**
Date **ND**
Neighbours **Penlan, Park Nest, Pencelly Fawr**
Comments **Plan of Newcastle Emlyn. Aberard Mill (tenant John Price) mapped. Other tenants named - Lewis Lewis, David Thomas Morgan**



Carmarthenshire
Estate-map
Database
© Carmarthenshire Antiquarian Society 2003

Surveyor **Thomas Lewis**

Repository **CRO** Estate **Golden Grove**
Reference No. **Cawdor/Vaughan 5855 page 40**

Farm Name **Pen y Buarth**
Modern Name **Pen-buarth**
NGR **SN313386** OS 6 inch sheet **13NW**
Acreage **635a.03r.15p**
Parish **Cenarth**
Location **East**
Orientation **SE at top**
Scale **14 chains to 1 inch**
Date **ND**
Neighbours **Park Nest, Blaen Forest, Cilwen, Rhyddgoed**
Comments **Fields 21-24 'lately inclosed'.**




Carmarthenshire
Estate-map
Database
© Carmarthenshire Antiquarian Society 2003

Surveyor **Thomas Lewis**

Repository **CRO** Estate **Golden Grove**
Reference No. **Cawdor/Vaughan 5855 page 43**

Farm Name **Cilwen**
Modern Name **Cilwen**

NGR **SN322407** OS 6 inch sheet **13NE**
Acreage **375a.00r.18p**
Parish **Penboyr**
Location **North west**
Orientation **ESE at top**
Scale **10 chains to 1 inch**
Date **1789**
Neighbours **Penybuarth, Aberhalen, Rhyddgoed, River Tivy**
Comments **Aberarad Mill marked but not named. Potato gardens and a fuller's close mapped.**




Carmarthenshire
Estate-map
Database
© Carmarthenshire Antiquarian Society 2003

Surveyor **Thomas Lewis**

Repository **CRO** Estate **Golden Grove**
Reference No. **Cawdor/Vaughan 5855 page 47**

Farm Name **Aberhalen**
Modern Name **Aber-halen**

NGR **SN331406** OS 6 inch sheet **13NE**
Acreage **150a.03r.38p**
Parish **Penboyr**
Location **North**
Orientation **SW at top**
Scale **12 chains to 1 inch**
Date **1789**
Neighbours **Blaenhalen, Cilwen, River Tivy**
Comments



Carmarthenshire
Estate-map
Database
© Carmarthenshire Antiquarian Society 2003

Surveyor **Thomas Lewis**

Repository **CRO** Estate **Golden Grove**
Reference No. **Cawdor/Vaughan 5855 page 47**

Farm Name **Penycnwc**
Modern Name **Pen-cnwc**
NGR **SN333404** OS 6 inch sheet **13NE**
Acreage **54a.00r.10p**
Parish **Penboyr**
Location **North**
Orientation **SW at top**
Scale **12 chains to 1 inch**
Date **1789**
Neighbours **See CV 5855 47 a**
Comments **Field 7 - 'Park potatoe'.**




Carmarthenshire
Estate-map
Database
© Carmarthenshire Antiquarian Society 2003

Surveyor **Thomas Lewis**

Repository **CRO** Estate **Golden Grove**
Reference No. **Cawdor/Vaughan 5855 page 48**

Farm Name **Sychnant**
Modern Name **Hen-sychnant**
NGR **SN325385** OS 6 inch sheet **13NE**
Acreage **104a.03r.10p**
Parish **Penboyr**
Location **West**
Orientation **ESE at top**
Scale **10 chains to 1 inch**
Date **1789**
Neighbours **Penybuarth, Cilforest, Rhyddgoed**
Comments **Some of Mrs Saunders land enclosed.**




Carmarthenshire
Estate-map
Database
© Carmarthenshire Antiquarian Society 2003

Surveyor **Thomas Lewis**

Repository **CRO** Estate **Golden Grove**
Reference No. **Cawdor/Vaughan 5855 page 51**

Farm Name **Ffynnon Wen**
Modern Name **Ffynnon-wen**
NGR **SN324375** OS 6 inch sheet **13SE**
Acreage **77a.02r.00p**
Parish **Penboyr**
Location **West**
Orientation **ENE at top**
Scale **10 chains to 1 inch**
Date **1789**
Neighbours **Cil Forest, Blaen Buarth**
Comments




Carmarthenshire
Estate-map
Database
© Carmarthenshire Antiquarian Society 2003

Surveyor **Thomas Lewis**

Repository **CRO** Estate **Golden Grove**
Reference No. **Cawdor/Vaughan 5855 page 51**

Farm Name **Blaen Forest**
Modern Name **Blaenforest**
NGR **SN319376** OS 6 inch sheet **13SE**
Acreage **99a.00r.20p**
Parish **Penboyr**
Location **West**
Orientation **ENE at top**
Scale **10 chains to 1 inch**
Date **1789**
Neighbours **See CV 5855 51 a**
Comments



Carmarthenshire
Estate-map
Database
© Carmarthenshire Antiquarian Society 2003

Surveyor **Thomas Lewis**

Repository **CRO** Estate **Golden Grove**
Reference No. **Cawdor/Vaughan 5855 page 53**

Farm Name **Bwlch y Dommen uchaf**

Modern Name **Bwlch-y-domen**

NGR **SN327370** OS 6 inch sheet **13SE**
Acreage **216a.01r.35p**
Parish **Penboyr**
Location **West**
Orientation **SW at top**
Scale **10 chains to 1 inch**
Date **1789**
Neighbours **Cwmbran, Triale, Bwlch y Dommen isaf**

Comments

Surveyor **Thomas Lewis**

Repository **CRO** Estate **Golden Grove**
Reference No. **Cawdor/Vaughan 5855 page 56**

Farm Name **Bwlch y Dommen isaf**

Modern Name **Bwlch-isaf**

NGR **SN318365** OS 6 inch sheet **13SE**
Acreage **183a.00r.05p**
Parish **Penboyr**
Location **West**
Orientation **SE at top**
Scale **10 chains to 1 inch**
Date **1789**
Neighbours **Gelly, Bwlch y Dommen uchaf. Lletty'r Gaie, Blaen Forest**
Comments **Field 15 called 'open land' is Moelfre Hill.**

Surveyor **Thomas Lewis**



Carmarthenshire
Estate-map
Database
© Carmarthenshire Antiquarian Society 2003



Carmarthenshire
Estate-map
Database
© Carmarthenshire Antiquarian Society 2003

Repository **CRO** Estate **Golden Grove**
Reference No. **Cawdor/Vaughan 5855 page 57**

Farm Name **Cwmbran**
Modern Name **Cwm Bran-isaf**
NGR **SN337373** OS 6 inch sheet **13SE**
Acreage **85a.03r.05p**
Parish **Penboyr**
Location **Centre**
Orientation **ESE at top**
Scale **10 chains to 1 inch**
Date **1789**
Neighbours **Bwlch y Dommen ucha, Gelen Gynnar, Triale**
Comments **Modern Cwm Bran has been built on original field 12.**



Carmarthenshire
Estate-map
Database
© Carmarthenshire Antiquarian Society 2003

Surveyor **Thomas Lewis**

Repository **CRO** Estate **Golden Grove**
Reference No. **Cawdor/Vaughan 5855 page 60**

Farm Name **Dinas with three llains**
Modern Name **Dinas and other properties**
NGR **SN346389** OS 6 inch sheet **13NE**
Acreage **50a.01r.10p**
Parish **Penboyr**
Location **North**
Orientation **W at top**
Scale **12 chains to 1 inch**
Date **1789**
Neighbours **Bron Drafel, Pen Llwyn Coch**
Comments **About 26 acres of land spread around Dinas also mapped.**




Carmarthenshire
Estate-map
Database
© Carmarthenshire Antiquarian Society 2003

Surveyor **Thomas Lewis**

Repository **CRO** Estate **Golden Grove**
Reference No. **Cawdor/Vaughan 5855 page 61**

Farm Name **Pen yr Allt**
Modern Name **Pen-yr-allt**
NGR **SN338365** OS 6 inch sheet **13SE**
Acreage **145a.00r.20p**
Parish **Penboyr**
Location **Centre**
Orientation **SW at top**
Scale **12 chains to 1 inch**
Date **1789**
Neighbours **Pen y Graig, Cilcynfarch, Triale**
Comments **Great number of intermixed fields and strips. New farmhouse to the south east of the original house. Llwyn y Baily house in field 18.**



Carmarthenshire
Estate-map
Database
© Carmarthenshire Antiquarian Society 2003

Surveyor **Thomas Lewis**

Repository **CRO** Estate **Golden Grove**
Reference No. **Cawdor/Vaughan 5855 page 64**

Farm Name **Penlan Gribin**
Modern Name **Pen-lan-gribin**
NGR **SN349371** OS 6 inch sheet **13SE**
Acreage **169a.03r.20p**
Parish **Penboyr**
Location **Centre**
Orientation **NE at top**
Scale **10 chains to 1 inch**
Date **1789**
Neighbours **Pen yr Allt, Penlan Ganol, Penygraig**
Comments



Carmarthenshire
Estate-map
Database
© Carmarthenshire Antiquarian Society 2003

Surveyor **Thomas Lewis**

Repository **CRO** Estate **Golden Grove**
Reference No. **Cawdor/Vaughan 5855 page 65**

Farm Name **Pen y Graig**
Modern Name **Pen-graig**
NGR **SN3483630** OS 6 inch sheet **13SE**
Acreage **154a.00r.35p**
Parish **Penboyr**
Location **Centre**
Orientation **SW at top**
Scale **12 chains to 1 inch**
Date **1789**
Neighbours **Llwyn y Baily, Blaen Buarthe**
Comments **Signs of quarrying**

Surveyor **Thomas Lewis**



Carmarthenshire
Estate-map
Database
© Carmarthenshire Antiquarian Society 2003

Repository **CRO** Estate **Golden Grove**
Reference No. **Cawdor/Vaughan 5855 page 70**

Farm Name **Llwyn y neuadd**
Modern Name **Llwyn-neuadd**
NGR **SN347359** OS 6 inch sheet **13SE**
Acreage **93a.02r.30p**
Parish **Penboyr**
Location **Centre**
Orientation **NE at top**
Scale **10 chains to 1 inch**
Date **1789**
Neighbours **Penygraig, common**
Comments

Surveyor **Thomas Lewis**



Carmarthenshire
Estate-map
Database
© Carmarthenshire Antiquarian Society 2003

Repository **CRO** Estate **Golden Grove**
Reference No. **Cawdor/Vaughan 5855 page 70**

Farm Name **Blaen buarthe**
Modern Name **Blaen-buarthau**

NGR **SN350355** OS 6 inch sheet **13SE**
Acreage **73a.01r.05p**
Parish **Penboyr**
Location **Centre**
Orientation **NE at top**
Scale **10 chains to 1 inch**
Date **1789**
Neighbours **See CV 5855 70 a**

Comments

Surveyor **Thomas Lewis**

Repository **CRO** Estate **Golden Grove**
Reference No. **Cawdor/Vaughan 5855 page 70**

Farm Name **Nant y Llyn**
Modern Name **Nant-llin**

NGR **SN351361** OS 6 inch sheet **13SE**
Acreage **79a 00r.35p**
Parish **Penboyr**
Location **Centre**
Orientation **NE at top**
Scale **10 chains to 1 inch**
Date **1789**
Neighbours **See CV 5855 70 a**

Comments

Surveyor **Thomas Lewis**



Carmarthenshire
Estate-map
Database
© Carmarthenshire Antiquarian Society 2003



Carmarthenshire
Estate-map
Database
© Carmarthenshire Antiquarian Society 2003

Repository **CRO** Estate **Golden Grove**
Reference No. **Cawdor/Vaughan 5855 page 71**

Farm Name **Ty Hen**
Modern Name **Ty-hen**
NGR **SN351363** OS 6 inch sheet **13SE**
Acreage **64a.03r.05p**
Parish **Penboyr**
Location **Centre**
Orientation **NNE at top**
Scale **10 chains to 1 inch**
Date **1789**
Neighbours **Penygraig, Nant y Llyn**
Comments




Carmarthenshire
Estate-map
Database
© Carmarthenshire Antiquarian Society 2003

Surveyor **Thomas Lewis**

Repository **CRO** Estate **Golden Grove**
Reference No. **Cawdor/Vaughan 5855 page 71**

Farm Name **Penlan ganol**
Modern Name **Pen-lan-ganol**
NGR **SN352371** OS 6 inch sheet **13SE**
Acreage **85a.01r.35p**
Parish **Penboyr**
Location **Centre**
Orientation **NNE at top**
Scale **10 chains to 1 inch**
Date **1789**
Neighbours **Penlan Gribin**
Comments



Carmarthenshire
Estate-map
Database
© Carmarthenshire Antiquarian Society 2003

Surveyor **Thomas Lewis**

Repository **CRO** Estate **Golden Grove**
Reference No. **Cawdor/Vaughan 5855 page 76**

Farm Name **Llwyn Bedw**
Modern Name **Llwyn-bedw**
NGR **SN354379** OS 6 inch sheet **13SE**
Acreage **66a.03r.00p**
Parish **Penboyr**
Location **East**
Orientation **NE at top**
Scale **8 chains to 1 inch**
Date **1789**
Neighbours **Dan y Graig, Penlan galon, Penlan fawr**
Comments **Three of the fields belonging to this farm form site of modern Pentre-dre-felin**



Carmarthenshire
Estate-map
Database
© Carmarthenshire Antiquarian Society 2003

Surveyor **Thomas Lewis**

Repository **CRO** Estate **Golden Grove**
Reference No. **Cawdor/Vaughan 5855 page 76**

Farm Name **Dolgerrig**
Modern Name **Velindre village**
NGR **SN353384** OS 6 inch sheet **13NE**
Acreage **12a.00r.00p**
Parish **Penboyr**
Location **East**
Orientation **NE at top**
Scale **8 chains to 1 inch**
Date **1789**
Neighbours **Dan y Graig**
Comments **In centre of Velindre. Velindre House mapped as 'Velindre Shinkin'.**



Carmarthenshire
Estate-map
Database
© Carmarthenshire Antiquarian Society 2003

Surveyor **Thomas Lewis**

Repository **CRO** Estate **Golden Grove**
Reference No. **Cawdor/Vaughan 5855 page 77**

Farm Name **Penlan Fawr**
Modern Name **Pen-lan-fawr**
NGR **SN358375** OS 6 inch sheet **13SE**
Acreage **131a.02r.05p**
Parish **Penboyr**
Location **East**
Orientation **NE at top**
Scale **8 chains to 1 inch**
Date **1789**
Neighbours **Maes y Llan, Llwyn y Bedw**
Comments **Farmhouse now to west of original building**



Carmarthenshire
Estate-map
Database
© Carmarthenshire Antiquarian Society 2003

Surveyor **Thomas Lewis**

Repository **CRO** Estate **Golden Grove**
Reference No. **Cawdor/Vaughan 5855 page 80**

Farm Name **Rhyd Foir**
Modern Name **Rhyd-foyr-uchaf**
NGR **SN357361** OS 6 inch sheet **13SE**
Acreage **47a.00r.10p**
Parish **Penboyr**
Location **East**
Orientation **NE at top**
Scale **6 chains to 1 inch**
Date **1789**
Neighbours **Ty Hen, Penlan Fawr, Waun Fawr, Maes y Llan**
Comments **A strip of land belonging to Mr D Jones runs east-west across the property.**




Carmarthenshire
Estate-map
Database
© Carmarthenshire Antiquarian Society 2003

Surveyor **Thomas Lewis**

Repository **CRO** Estate **Golden Grove**
Reference No. **Cawdor/Vaughan 5855 page 81**

Farm Name **Waun Fawr**
Modern Name **Waun-fawr**
NGR **SN358355** OS 6 inch sheet **13SE**
Acreage **139a.02r.35p**
Parish **Penboyr**
Location **East**
Orientation **NE at top**
Scale **12 chains to 1 inch**
Date **1789**
Neighbours **Blaenbuarthe, Maes y Llan**
Comments




Carmarthenshire
Estate-map
Database
© Carmarthenshire Antiquarian Society 2003

Surveyor **Thomas Lewis**

Repository **CRO** Estate **Golden Grove**
Reference No. **Cawdor/Vaughan 5855 page 81**

Farm Name **Blaenmeinog**
Modern Name **Blaen-maenog**
NGR **SN360352** OS 6 inch sheet **13SE**
Acreage **94a.00r.25p**
Parish **Penboyr**
Location **East**
Orientation **NE at top**
Scale **12 chains to 1 inch**
Date **1789**
Neighbours **Rhos Penboyr**
Comments **Field B4 shows an encampment marked with a circle.**




Carmarthenshire
Estate-map
Database
© Carmarthenshire Antiquarian Society 2003

Surveyor **Thomas Lewis**

Repository **CRO** Estate **Golden Grove**
Reference No. **Cawdor/Vaughan 5855 page 85**

Farm Name **Rhyd y Ronw**
Modern Name **Rhyd-yr-onw**
NGR **SN363350** OS 6 inch sheet **13SE**
Acreage **29a.01r.30p**
Parish **Penboyr**
Location **East**
Orientation **S at top**
Scale **6 chains to 1 inch**
Date **1789**
Neighbours **Penclawdd Isaf, Blaen Meinog**
Comments




Carmarthenshire
Estate-map
Database
© Carmarthenshire Antiquarian Society 2003

Surveyor **Thomas Lewis**

Repository **CRO** Estate **Golden Grove**
Reference No. **Cawdor/Vaughan 5855 page 86**

Farm Name **Penclawdd Isaf**
Modern Name **Pen-clawdd-isaf**
NGR **SN365354** OS 6 inch sheet **13SE**
Acreage **102a.03r.35p**
Parish **Penboyr**
Location **East**
Orientation **SW at top**
Scale **8 chains to 1 inch**
Date **1789**
Neighbours **Penclawdd Ucha, Gilfach Las, Rhyd y Ronw, Blaen Meinog**
Comments



Carmarthenshire
Estate-map
Database
© Carmarthenshire Antiquarian Society 2003

Surveyor **Thomas Lewis**

Repository **CRO** Estate **Golden Grove**
Reference No. **Cawdor/Vaughan 5855 page 88**

Farm Name **Penclawdd Uchaf**
Modern Name **Pen-clawdd-uchaf**
NGR **SN371354** OS 6 inch sheet **14SW**
Acreage **129a.01r.20p**
Parish **Penboyr**
Location **East**
Orientation **E at top**
Scale **10 chains to 1 inch**
Date **1789**
Neighbours **Blaen y Gilfach, Blaen Bargoed**
Comments **Frwdie Gwinnion (Ffrydiaugwynion) also mapped but not named in title. River Bargoed shown.**



Carmarthenshire
Estate-map
Database
© Carmarthenshire Antiquarian Society 2003

Surveyor **Thomas Lewis**

Repository **CRO** Estate **Golden Grove**
Reference No. **Cawdor/Vaughan 5855 page 92**

Farm Name **Blaen Bargoed**
Modern Name **Blaen-Bargoed**
NGR **SN376342** OS 6 inch sheet **23NW**
Acreage **91a.02r.20p**
Parish **Penboyr**
Location **South east**
Orientation **N at top**
Scale **8 chains to 1 inch**
Date **1789**
Neighbours **Rhos Penboyr, Penclawdd ucha, Rhos Llaneler**
Comments **'White stone hole' mapped on boundary of farm, with two patches of rushes. Three large fields have been enclosed into smaller units since 1789**




Carmarthenshire
Estate-map
Database
© Carmarthenshire Antiquarian Society 2003

Surveyor **Thomas Lewis**

Repository **CRO** Estate **Golden Grove**
Reference No. **Cawdor/Vaughan 5855 page 94**

Farm Name **Gorllwyn**
Modern Name **Gorllwyn**
NGR **SN351335** OS 6 inch sheet **22NE**
Acreage **119a.03r.35p**
Parish **Penboyr**
Location **South**
Orientation **E at top**
Scale **Not given**
Date **1789**
Neighbours **Nantgronw, Gilfachfraith, Ffos Sanna, Rhos Penboyr Common**
Comments **About 70 acres of the farm land is sheep pasture**




Carmarthenshire
Estate-map
Database
© Carmarthenshire Antiquarian Society 2003

Surveyor **Thomas Lewis**

Repository **CRO** Estate **Golden Grove**
Reference No. **Cawdor/Vaughan 8660A page 1**

Farm Name **Golden Grove demesne and farm**
Modern Name **Golden Grove**
NGR **SN596204** OS 6 inch sheet **41NW**
Acreage **1021a.00r.30p**
Parish **Llanfihangel Aberbythych**
Location **North east**
Orientation **No NP**
Scale **4 chains to 1 inch**
Date **ND**
Neighbours **None given**
Comments **The church, old orchard, kitchen garden, paddock, kennels, sycamore lawn, Iron Gate all mapped. Road to R Towy but no bridge shown**




Carmarthenshire
Estate-map
Database
© Carmarthenshire Antiquarian Society 2003

Surveyor **Thomas Lewis**

Repository **CRO** Estate **Golden Grove**
Reference No. **Cawdor/Vaughan 8660A page 2**

Farm Name **Lletty'r Ywen**
Modern Name **Lletty'r-ywen**
NGR **SN599211** OS 6 inch sheet **41NW**
Acreage **47a.00r.10p**
Parish **Llanfihangel Aberbythych**
Location **North east**
Orientation **NW at top**
Scale **3 chains to 1 inch**
Date **1781**
Neighbours **Golden Grove, Lletty Glud, Lletty Merry, Towy Cott**
Comments **No FN, LU or A. Cae Moethus, a smaller farm, also mapped, but this farm has since disappeared**




Carmarthenshire
Estate-map
Database
© Carmarthenshire Antiquarian Society 2003

Surveyor **Thomas Lewis**

Repository **CRO** Estate **Golden Grove**
Reference No. **Cawdor/Vaughan 8660A page 3**

Farm Name **New Park**
Modern Name **New Park Farm**
NGR **SN590198** OS 6 inch sheet **41NW**
Acreage **125a.01r.20p**
Parish **Llanfihangel Aberbythych**
Location **North**
Orientation **S at top**
Scale **3 chains to 1 inch**
Date **ND**
Neighbours **Golden Grove**
Comments **Mapped with Pantglas, the adjoining property. Note states that 'boundary uncertain' near the Towy. Llanfihangel church mapped**




Carmarthenshire
Estate-map
Database
© Carmarthenshire Antiquarian Society 2003

Surveyor **Thomas Lewis**

Repository **CRO** Estate **Golden Grove**
Reference No. **Cawdor/Vaughan 8660A page 3**

Farm Name **Pantglas**
Modern Name **Pant-glas**
NGR **SN577196** OS 6 inch sheet **41NW**
Acreage **171a.01r.30p**
Parish **Llanfihangel Aberbythych**
Location **North**
Orientation **S at top**
Scale **3 chains to 1 inch**
Date **ND**
Neighbours **Golden Grove**
Comments **Mapped with New Park**




Carmarthenshire
Estate-map
Database
© Carmarthenshire Antiquarian Society 2003

Surveyor **Thomas Lewis**

Repository **CRO** Estate **Golden Grove**
Reference No. **Cawdor/Vaughan 8660A page 4**

Farm Name **Pantmawr**
Modern Name **Pant-mawr**
NGR **SN565193** OS 6 inch sheet **41NW**
Acreage **83a.00r.20p**
Parish **Llanfihangel Aberbythych**
Location **North west**
Orientation **NNE at top**
Scale **3 chains to 1 inch**
Date **1781**
Neighbours **Rhiw moch, Garngoch, Plasbach, Rhydarwen, Calliver estate**
Comments **R Towy mapped and a 'stake' in the river shown**



Carmarthenshire
Estate-map
Database
© Carmarthenshire Antiquarian Society 2003

Surveyor **Thomas Lewis**

Repository **CRO** Estate **Golden Grove**
Reference No. **Cawdor/Vaughan 8660A page 5**

Farm Name **Gwaun y Fedwen**
Modern Name **Waun-y-fedwen**

NGR **SN590194** OS 6 inch sheet **41NW**
Acreage **70a.01r.30p**
Parish **Llanfihangel Aberbythych**
Location **North**
Orientation **W at top**
Scale **4 chains to 1 inch**
Date **ND**
Neighbours **Golden Grove, Lady Stepney, Gwern y dolau, Berrach lands**
Comments **FN and A given. A smaller property, Bryn Bach, shown to the south. This has now disappeared. The stone wall of Golden Grove mapped**

Surveyor **Thomas Lewis**



Carmarthenshire
Estate-map
Database
© Carmarthenshire Antiquarian Society 2003

Repository **CRO** Estate **Golden Grove**
Reference No. **Cawdor/Vaughan 8660A page 6**

Farm Name **Berrach and Cefenberrach**
Modern Name **Berach and Samaria**

NGR **SN581192** OS 6 inch sheet **41NW**
Acreage **142a.03r.00p**
Parish **Llanfihangel Aberbythych**
Location **Centre**
Orientation **W at top**
Scale **4 chains to 1 inch**
Date **ND**
Neighbours **Gwaun y Fedwen, Pantglas, Golwgybyd, Ty llwyd**
Comments **Road on ridge marked as is a footway**

Surveyor **Thomas Lewis**



Carmarthenshire
Estate-map
Database
© Carmarthenshire Antiquarian Society 2003

Repository **CRO** Estate **Golden Grove**
Reference No. **Cawdor/Vaughan 8660A page 7**

Farm Name **Gwern y dolau**
Modern Name **Wern-y-dolau**
NGR **SN585186** OS 6 inch sheet **41NW**
Acreage **74 acres**
Parish **Llanfihangel Aberbythych**
Location **Centre**
Orientation **WNW at top**
Scale **3 chains to 1 inch**
Date **1781**
Neighbours **Gilwern, Bryn Martin**
Comments **No FN or A**




Carmarthenshire
Estate-map
Database
© Carmarthenshire Antiquarian Society 2003

Surveyor **Thomas Lewis**

Repository **CRO** Estate **Golden Grove**
Reference No. **Cawdor/Vaughan 8660A page 8**

Farm Name **Golwg y Byd**
Modern Name **Golwg-y-byd**
NGR **SN581188** OS 6 inch sheet **41NW**
Acreage **71a.01r.10p**
Parish **Llanfihangel Aberbythych**
Location **Centre**
Orientation **WNW at top**
Scale **3 chains to 1 inch**
Date **1781**
Neighbours **Gilwern, Gwern y Dolau, Ty Llwyd**
Comments **No FN or A. A smaller property, Llygad yr haul, mapped to south west**




Carmarthenshire
Estate-map
Database
© Carmarthenshire Antiquarian Society 2003

Surveyor **Thomas Lewis**

Repository **CRO** Estate **Golden Grove**
Reference No. **Cawdor/Vaughan 8660A page 9**

Farm Name **Ty Llwyd**
Modern Name **Ty-llwyd**
NGR **SN574185** OS 6 inch sheet **41NW**
Acreage **85a.00r.15p**
Parish **Llanfihangel Aberbythych**
Location **Centre**
Orientation **WNW at top**
Scale **3 chains to 1 inch**
Date **ND**
Neighbours **Callifer**
Comments




Carmarthenshire
Estate-map
Database
© Carmarthenshire Antiquarian Society 2003

Surveyor **Thomas Lewis**

Repository **CRO** Estate **Golden Grove**
Reference No. **Cawdor/Vaughan 8660A page 10**

Farm Name **Gilfach Nichol and Rhydgoch**
Modern Name **Gilfach and Rhyd-goch**
NGR **SN572182** OS 6 inch sheet **41SW**
Acreage **44a.01r.20p**
Parish **Llanfihangel Aberbythych**
Location **West**
Orientation **SW at top**
Scale **3 chains to 1 inch**
Date **1781**
Neighbours **Callifer, Lady Stepney**
Comments **Footway from Gilfach Nichol to Rhydfach and south to Bryn yr Odyn**



Carmarthenshire
Estate-map
Database
© Carmarthenshire Antiquarian Society 2003

Surveyor **Thomas Lewis**

Repository **CRO** Estate **Golden Grove**
Reference No. **Cawdor/Vaughan 8660A page 11**

Farm Name **Callifer fields**
Modern Name **Cae-llifer fields**
NGR **SN572177** OS 6 inch sheet **41SW**
Acreage **59a.03r.23p**
Parish **Llanfihangel Aberbythych**
Location **West**
Orientation **W at top**
Scale **3 chains to 1 inch**
Date **1781**
Neighbours **Callifer estate**
Comments **Fields to the east of the farmhouse which is mapped as 'Callifer Estate' and not part of the Golden Grove estate**



Carmarthenshire
Estate-map
Database
© Carmarthenshire Antiquarian Society 2003

Surveyor **Thomas Lewis**

Repository **CRO** Estate **Golden Grove**
Reference No. **Cawdor/Vaughan 8660A page 12**

Farm Name **Gilwern**
Modern Name **Gilwern**
NGR **SN586181** OS 6 inch sheet **41SW**
Acreage **80a.01r.20p**
Parish **Llanfihangel Aberbythych**
Location **Centre**
Orientation **E at top**
Scale **3 chains to 1 inch**
Date **1781**
Neighbours **Caeth Lowdwr, Bryn Gwineu isaf**
Comments **No FN or A**




Carmarthenshire
Estate-map
Database
© Carmarthenshire Antiquarian Society 2003

Surveyor **Thomas Lewis**

Repository **CRO** Estate **Golden Grove**
Reference No. **Cawdor/Vaughan 8660A page 13**

Farm Name **Bryngwineu isaf**
Modern Name **Bryn-gwineu**
NGR **SN583178** OS 6 inch sheet **41SW**
Acreage **52a.01r.07p**
Parish **Llanfihangel Aberbythych**
Location **Centre**
Orientation **ESE at top**
Scale **3 chains to 1 inch**
Date **1781**
Neighbours **Gilwern, Callifer estate**
Comments **Nant Pysgodlyn mapped but not named**




Carmarthenshire
Estate-map
Database
© Carmarthenshire Antiquarian Society 2003

Surveyor **Thomas Lewis**

Repository **CRO** Estate **Golden Grove**
Reference No. **Cawdor/Vaughan 8660A page 14**

Farm Name **Bryngwineu ganol**
Modern Name **Bryn-gwineu-ganol**
NGR **SN579178** OS 6 inch sheet **41SW**
Acreage **83a.00r.05p**
Parish **Llanfihangel Aberbythych**
Location **Centre**
Orientation **SW at top**
Scale **3 chains to 1 inch**
Date **ND**
Neighbours **Golwg y Byd, Bryngwineu isaf, Ty Llwyd**
Comments **Mapped with Bryngwineu fach and Llwyny Carw which are adjoining properties**



Carmarthenshire
Estate-map
Database
© Carmarthenshire Antiquarian Society 2003

Surveyor **Thomas Lewis**

Repository **CRO** Estate **Golden Grove**
Reference No. **Cawdor/Vaughan 8660A page 14**

Farm Name Bryngwineu fach
Modern Name Bryn-gwineu-fach
NGR SN581176 OS 6 inch sheet 41SW
Acreage 23a.02r.00p
Parish Llanfihangel Aberbythych
Location Centre
Orientation SW at top
Scale 3 chains to 1 inch
Date ND
Neighbours See CV 8660A 14 a
Comments Bryn du Pool with embankment named (Pysgodlyn)



Carmarthenshire
Estate-map
Database
© Carmarthenshire Antiquarian Society 2003

Surveyor Thomas Lewis

Repository **CRO** Estate **Golden Grove**
Reference No. **Cawdor/Vaughan 8660A page 14**

Farm Name Llwyn y carw
Modern Name Llwyn-carw
NGR SN582183 OS 6 inch sheet 41SW
Acreage 40a.03r.35p
Parish Llanfihangel Aberbythych
Location Centre
Orientation SW at top
Scale 3 chains to 1 inch
Date ND
Neighbours See CV 8660A 14 a
Comments




Carmarthenshire
Estate-map
Database
© Carmarthenshire Antiquarian Society 2003

Surveyor Thomas Lewis

Repository **CRO** Estate **Golden Grove**
Reference No. **Cawdor/Vaughan 8660A page 15**

Farm Name **Bryngwineu uchaf alias Coedmor**
Modern Name **Coedmawr**
NGR **SN575177** OS 6 inch sheet **41SW**
Acreage **94a.02r.20p**
Parish **Llanfihangel Aberbythych**
Location **Centre**
Orientation **SE at top**
Scale **3 chains to 1 inch**
Date **1781**
Neighbours **Gilfach Nichol, George Rice**
Comments **A smaller property, Ffynnon friodog (now Ffynnon) mapped to the south west. Bryn Du Pool (Pysgodlyn) shown**




Carmarthenshire
Estate-map
Database
© Carmarthenshire Antiquarian Society 2003

Surveyor **Thomas Lewis**

Repository **CRO** Estate **Golden Grove**
Reference No. **Cawdor/Vaughan 8660A page 16**

Farm Name **Bryndu isaf**
Modern Name **Bryn-du-isaf**
NGR **SN574167** OS 6 inch sheet **41SW**
Acreage **70 acres**
Parish **Llanfihangel Aberbythych**
Location **West**
Orientation **W at top**
Scale **3 chains to 1 inch**
Date **1782**
Neighbours **Bryn yr Odyn**
Comments **Mapped with Hendre faes, a smaller property to the west, near the parish boundary with Llanarthney**



Carmarthenshire
Estate-map
Database
© Carmarthenshire Antiquarian Society 2003

Surveyor **Thomas Lewis**

Repository **CRO** Estate **Golden Grove**
Reference No. **Cawdor/Vaughan 8660A page 17**

Farm Name **Bryndu uchaf and Pool**
Modern Name **Bryn-du-uchaf**
NGR **SN578167** OS 6 inch sheet **41SW**
Acreage **81a.03r.35p**
Parish **Llanfihangel Aberbythych**
Location **West**
Orientation **S at top**
Scale **3 chains to 1 inch**
Date **1782**
Neighbours **Glandwr, Bryndu isaf**
Comments **Bryn Du Pool (9 acres) mapped. Bryn Du bach is mapped but not named**

Surveyor **Thomas Lewis**



Carmarthenshire
Estate-map
Database
© Carmarthenshire Antiquarian Society 2003

Repository **CRO** Estate **Golden Grove**
Reference No. **Cawdor/Vaughan 8660A page 18**

Farm Name **Abertrinant and Rhiwrydd**
Modern Name **Aber-trinant**
NGR **SN584168** OS 6 inch sheet **41SW**
Acreage **144a.01r.05**
Parish **Llanfihangel Aberbythych**
Location **Centre**
Orientation **E at top**
Scale **3 chains to 1 inch**
Date **ND**
Neighbours **Crosfan**
Comments **Rhiwrydd no longer exists**


Surveyor **Thomas Lewis**



Carmarthenshire
Estate-map
Database
© Carmarthenshire Antiquarian Society 2003

Repository **CRO** Estate **Golden Grove**
Reference No. **Cawdor/Vaughan 8660A page 19**

Farm Name **Cae'r Bwch Mill**
Modern Name **Felin-newydd**
NGR **SN596180** OS 6 inch sheet **41SW**
Acreage **20a.01r.00p**
Parish **Llanfihangel Aberbythych**
Location **East**
Orientation **W at top**
Scale **3 chains to 1 inch**
Date **1782**
Neighbours **David Lake**
Comments **Mill and wheel marked on River Morlais**




Carmarthenshire
Estate-map
Database
© Carmarthenshire Antiquarian Society 2003

Surveyor **Thomas Lewis**

Repository **CRO** Estate **Golden Grove**
Reference No. **Cawdor/Vaughan 8660A page 19**

Farm Name **Llygad Gwenlas**
Modern Name **Careg-Gwenlais**
NGR **SN600162** OS 6 inch sheet **41SW**
Acreage **29a.00r.05p**
Parish **Llanfihangel Aberbythych**
Location **East**
Orientation **WNW at top**
Scale **3 chains to 1 inch**
Date **1782**
Neighbours **None given**
Comments **Field 3 has a stream coming from a spring, not named**




Carmarthenshire
Estate-map
Database
© Carmarthenshire Antiquarian Society 2003

Surveyor **Thomas Lewis**

Repository **CRO** Estate **Golden Grove**
Reference No. **Cawdor/Vaughan 8660A page 20**

Farm Name **Ffynnon grech**
Modern Name **Ffynnon-grech**
NGR **SN596168** OS 6 inch sheet **41SW**
Acreage **40a.02r.25p**
Parish **Llanfihangel Aberbythych**
Location **East**
Orientation **SSW at top**
Scale **3 chains to 1 inch**
Date **1782**
Neighbours **Aberlash, Gelly Fawr, Cae'r Ffwrn**
Comments




Carmarthenshire
Estate-map
Database
© Carmarthenshire Antiquarian Society 2003

Surveyor **Thomas Lewis**

Repository **CRO** Estate **Golden Grove**
Reference No. **Cawdor/Vaughan 8660A page 21**

Farm Name **Glangwenlas**
Modern Name **Glan-Gwenlais**
NGR **SN601161** OS 6 inch sheet **41SW**
Acreage **27a.02r.20p**
Parish **Llanfihangel Aberbythych**
Location **East**
Orientation **NE at top**
Scale **3 chains to 1 inch**
Date **1782**
Neighbours **Llygad Gwenlas, Lady Stepney, George Rice**
Comments



Carmarthenshire
Estate-map
Database
© Carmarthenshire Antiquarian Society 2003

Surveyor **Thomas Lewis**

Repository **CRO** Estate **Golden Grove**
Reference No. **Cawdor/Vaughan 8660A page 21**

Farm Name **Llanfernach**
Modern Name **Unidentified**

NGR OS 6 inch sheet **41SW**
Acreage **11a.02r.15p**
Parish **Llanfihangel Aberbythych**
Location
Orientation **SW at top**
Scale **3 chains to 1 inch**
Date **1782**
Neighbours **P Lloyd, George Rice**
Comments **Area much disturbed by quarrying, was in vicinity of Tir y Garn**

Surveyor **Thomas Lewis**



Carmarthenshire
Estate-map
Database
© Carmarthenshire Antiquarian Society 2003

Repository **CRO** Estate **Golden Grove**
Reference No. **Cawdor/Vaughan 8660A page 22**

Farm Name **Tir y Garn**
Modern Name **Garn limekilns**

NGR **SN590163** OS 6 inch sheet **41SW**
Acreage **119a.03r.00p**
Parish **Llanfihangel Aberbythych**
Location **East**
Orientation **W at top**
Scale **3 chains to 1 inch**
Date **1782**
Neighbours **George Rice, Martin Sinnclair, Bryn y Fedwen**
Comments **Entire area now much disturbed by quarrying. In 1782 a quarry shown in field 12 and a kiln in field 22**

Surveyor **Thomas Lewis**



Carmarthenshire
Estate-map
Database
© Carmarthenshire Antiquarian Society 2003

Repository **CRO** Estate **Golden Grove**
Reference No. **Cawdor/Vaughan 8660A page 23**

Farm Name **Bryn Gwyn**
Modern Name **Bryn-gwyn**

NGR **SN584148** OS 6 inch sheet **48NW**
Acreage **70a.01r.25p**
Parish **Llanfihangel Aberbythych**
Location **South**
Orientation **N at top**
Scale **3 chains to 1 inch**
Date **1782**
Neighbours **Castell y Rhiwgill, GP Lloyd**

Comments **A smaller property, Llwyn yr Ynn (Llwyn-yr-yn) mapped to the south west. Parish boundary with Llandybie mapped**

Surveyor **Thomas Lewis**

Repository **CRO** Estate **Golden Grove**
Reference No. **Cawdor/Vaughan 8660A page 26**

Farm Name **Llwyn y Celin**
Modern Name **Llwyn-y-celyn**

NGR **SN604239** OS 6 inch sheet **33SW**
Acreage **70a.02r.25p**
Parish **Llangathen**
Location **East**
Orientation **N at top**
Scale **3 chains to 1 inch**
Date **1781**
Neighbours **Lady Rudd, Newton estate**

Comments

Surveyor **Thomas Lewis**



Carmarthenshire
Estate-map
Database

© Carmarthenshire Antiquarian Society 2003




Carmarthenshire
Estate-map
Database

© Carmarthenshire Antiquarian Society 2003

Repository **CRO** Estate **Golden Grove**
Reference No. **Cawdor/Vaughan 8660A page 27**

Farm Name **Bwlch y Llidiart**
Modern Name **Bwlch-y-llidiart**
NGR **SN599258** OS 6 inch sheet **33NW**
Acreage **17 acres**
Parish **Llanddeilo Fawr**
Location **West**
Orientation **W at top**
Scale **3 chains to 1 inch**
Date **1781**
Neighbours **Henry Jones, William Jermin, Rev. Rogers, Herbert Evans**
Comments **Erroneously placed in Llangathen by map maker**




Carmarthenshire
Estate-map
Database
© Carmarthenshire Antiquarian Society 2003

Surveyor **Thomas Lewis**

Repository **CRO** Estate **Golden Grove**
Reference No. **Cawdor/Vaughan 8660A page 28**

Farm Name **Glanmythyfi**
Modern Name **Glan-Myddfi**
NGR **SN598237** OS 6 inch sheet **33SW**
Acreage **64a.01r.20p**
Parish **Llangathen**
Location **East**
Orientation **N at top**
Scale **3 chains to 1 inch**
Date **1781**
Neighbours **Bryn Hafod, Berllan Dowyll**
Comments **No bridge over R. Myddfi shown**



Carmarthenshire
Estate-map
Database
© Carmarthenshire Antiquarian Society 2003

Surveyor **Thomas Lewis**

Repository **CRO** Estate **Golden Grove**
Reference No. **Cawdor/Vaughan 8660A page 29**

Farm Name **Pant yr Helig and Myniddbach**
Modern Name **Pant-yr-helyg**
NGR **SN601247** OS 6 inch sheet **33SW**
Acreage **58a.02r.15p**
Parish **Llangathen**
Location **East**
Orientation **NE at top**
Scale **3 chains to 1 inch**
Date **1781**
Neighbours **Llawr y Neuadd, Thomas Jones, J Williams**
Comments **Note about an exchange of land with John Williams made on 9 June 1790**



Carmarthenshire
Estate-map
Database
© Carmarthenshire Antiquarian Society 2003

Surveyor **Thomas Lewis**

Repository **CRO** Estate **Golden Grove**
Reference No. **Cawdor/Vaughan 8660A page 30**

Farm Name **Rhiwadar**
Modern Name **Rhiw-yr-adar**
NGR **SN596231** OS 6 inch sheet **33SW**
Acreage **62a.00r.30p**
Parish **Llangathen**
Location **East**
Orientation **NE at top**
Scale **3 chains to 1 inch**
Date **1781**
Neighbours **Bettws, Berllan Dowyll estate, George Rice**
Comments **Black Swan and Charing Cross mapped. Original Rhiwadar was to east of modern farm which is on site of the original Black Swan**



Carmarthenshire
Estate-map
Database
© Carmarthenshire Antiquarian Society 2003

Surveyor **Thomas Lewis**

Repository **CRO** Estate **Golden Grove**
Reference No. **Cawdor/Vaughan 8660A page 30 verso**

Farm Name **Wayside**
Modern Name **Disappeared**
NGR **SN592231** OS 6 inch sheet **33SW**
Acreage **4a.00r.20p**
Parish **Llangathen**
Location **East**
Orientation **E at top**
Scale **3 chains to 1 inch**
Date **ND**
Neighbours **Berllan Dowyll estate**
Comments **A cot with four fields**



Carmarthenshire
Estate-map
Database
© Carmarthenshire Antiquarian Society 2003

Surveyor **Thomas Lewis**

Repository **CRO** Estate **Golden Grove**
Reference No. **Cawdor/Vaughan 8660A page 31**

Farm Name **Ffrwyd y drain**
Modern Name **Ffrwyd-y-drain**
NGR **SN604235** OS 6 inch sheet **33SW**
Acreage **67a.00r.10p**
Parish **Llangathen**
Location **North east**
Orientation **NE at top**
Scale **3 chains to 1 inch**
Date **1781**
Neighbours **Newton estate, George Rice, Lady Stepney, Mrs Davies**
Comments




Carmarthenshire
Estate-map
Database
© Carmarthenshire Antiquarian Society 2003

Surveyor **Thomas Lewis**

Repository **CRO** Estate **Golden Grove**
Reference No. **Cawdor/Vaughan 8660A page 32**

Farm Name **Bettws**
Modern Name **Glan-dwr**
NGR **SN597227** OS 6 inch sheet **33SW**
Acreage **42a.00r.10p**
Parish **Llangathen**
Location **East**
Orientation **NNW at top**
Scale **3 chains to 1 inch**
Date **ND**
Neighbours **Newton estate, George Rice, Mrs Davies, River Towy**
Comments




Carmarthenshire
Estate-map
Database
© Carmarthenshire Antiquarian Society 2003

Surveyor **Thomas Lewis**

Repository **CRO** Estate **Golden Grove**
Reference No. **Cawdor/Vaughan 8660A pages 32-33**

Farm Name **Upper Cilsan**
Modern Name **Cilsan-uchaf**
NGR **SN596223** OS 6 inch sheet **33SW**
Acreage **49a.03r.15p**
Parish **Llangathen**
Location **East**
Orientation **NNW at top**
Scale **3 chains to 1 inch**
Date **ND**
Neighbours **See CV 8660A 32**
Comments **Tan pits shown alongside farmhouse. Cilsan Mill also mapped**




Carmarthenshire
Estate-map
Database
© Carmarthenshire Antiquarian Society 2003

Surveyor **Thomas Lewis**

Repository **CRO** Estate **Golden Grove**
Reference No. **Cawdor/Vaughan 8660A page 33**

Farm Name **Penybank**
Modern Name **Pen-y-banc**
NGR **SN604226** OS 6 inch sheet **33SE**
Acreage **100a.02r.15p**
Parish **Llangathen**
Location **East**
Orientation **NNW at top**
Scale **3 chains to 1 inch**
Date **ND**
Neighbours **See CV 8660A 32**
Comments **Adjoining Dynevor Park with 'park wall' shown**




Carmarthenshire
Estate-map
Database
© Carmarthenshire Antiquarian Society 2003

Surveyor **Thomas Lewis**

Repository **CRO** Estate **Golden Grove**
Reference No. **Cawdor/Vaughan 8660A page 34**

Farm Name **Lower Cilsane**
Modern Name **Cilsan-isaf**
NGR **SN595221** OS 6 inch sheet **33SW**
Acreage **97a.00r.25p**
Parish **Llangathen**
Location **East**
Orientation **ESE at top**
Scale **3 chains to 1 inch**
Date **ND**
Neighbours **Berllan Dowyll, River Towy**
Comments **Note states that by 1790 fields 30, 31, 32 belong to Berllan Dowyll. Glanybad cottage just west of farm, ferry and ford also shown**



Carmarthenshire
Estate-map
Database
© Carmarthenshire Antiquarian Society 2003

Surveyor **Thomas Lewis**

Repository **CRO** Estate **Golden Grove**
Reference No. **Cawdor/Vaughan 8660A page 35**

Farm Name **Ro Fawr and Wern**
Modern Name **Ro-fawr and Wern**
NGR **SN581208** OS 6 inch sheet **41NW**
Acreage **111a.03r.15p**
Parish **Llangathen**
Location **South east**
Orientation **N at top**
Scale **Not given**
Date **1782**
Neighbours **Grongar, River Towy**
Comments **Exchange of fields with Berllan Dowyll. Wern, a farm of 67 acres, lies to the north**



Carmarthenshire
Estate-map
Database
© Carmarthenshire Antiquarian Society 2003

Surveyor **Thomas Lewis**

Repository **CRO** Estate **Golden Grove**
Reference No. **Cawdor/Vaughan 8660A page 37**

Farm Name **Sarnagol and Cwmagol slangs**
Modern Name **Sarn-agol and Cwm-agol**
NGR **SN563210** OS 6 inch sheet **41NW**
Acreage **35a.03r.19p**
Parish **Llangathen**
Location **South**
Orientation **NE at top**
Scale **3 chains to 1 inch**
Date **1782**
Neighbours **Tir y twyn, Upper Dryslwyn, Cwm Angharad, Berllan Dowyll estate**
Comments **Cwm-agol due east of Sarnagol**



Carmarthenshire
Estate-map
Database
© Carmarthenshire Antiquarian Society 2003

Surveyor **Thomas Lewis**

Repository **CRO** Estate **Golden Grove**
Reference No. **Cawdor/Vaughan 8660A page 38**

Farm Name **Dryslwyn Uchaf and Castle**

Modern Name **Dryslwyn-uchaf and Dryslwyn Castle**

NGR **SN559206** OS 6 inch sheet **41NW, 40NE**
Acreage **104a.02r.15p**
Parish **Llangathen**
Location **South west**
Orientation **NNE at top**
Scale **3 chains to 1 inch**
Date **1782**
Neighbours **Velindre, Cwm Angharad, Middleton Hall estate, Sarn Agol, River Towy**

Comments **Ty'r Castell, shown and Plasbach (a small farm in the village) mapped with other buildings. Rough sketch of Castle in elevation - poorly drawn.**

Surveyor **Thomas Lewis**

Repository **CRO** Estate **Golden Grove**
Reference No. **Cawdor/Vaughan 8660A page 39**

Farm Name **Dryslwynfawr**

Modern Name **Dryslwyn-fawr**

NGR **SN554198** OS 6 inch sheet **40NE**
Acreage **245a.00r.10p**
Parish **Llangathen**
Location **South west**
Orientation **SW at top**
Scale **3 chains to 1 inch**
Date **1782**
Neighbours **Baily Glas, Cilfach y rhew, Rhydarwen, Pentre Davies**

Comments **Ox bows marked, called 'wyths'/old wyth/stagnant water. Two dotted lines over Towy but no bridge shown. Parish boundaries mapped**

Surveyor **Thomas Lewis**



Carmarthenshire
Estate-map
Database
© Carmarthenshire Antiquarian Society 2003



Carmarthenshire
Estate-map
Database
© Carmarthenshire Antiquarian Society 2003

Repository **CRO** Estate **Golden Grove**
Reference No. **Cawdor/Vaughan 8660A page 40**

Farm Name **Dryslwyn Fach and Velindre**
Modern Name **Dryslwyn-fach and Felindre Mill**
NGR **SN550207** OS 6 inch sheet **40NE**
Acreage **106a.02r.25p**
Parish **Llangathen**
Location **South west**
Orientation **N at top**
Scale **Not given**
Date **ND**
Neighbours **Baily glas lands, Ty Picca, Dery Moelon, Castle Hill**
Comments **Stone wall mapped around Castle Hill. Velindre mill and pond mapped, River Dulas named**



Carmarthenshire
Estate-map
Database
© Carmarthenshire Antiquarian Society 2003

Surveyor **Thomas Lewis**

Repository **CRO** Estate **Golden Grove**
Reference No. **Cawdor/Vaughan 8660A page 41**

Farm Name **Dery moelon**
Modern Name **Deri-moelion**
NGR **SN545214** OS 6 inch sheet **40NE**
Acreage **77a.01r.15p**
Parish **Llanegwad**
Location **South**
Orientation **NNW at top**
Scale **3 chains to 1 inch**
Date **ND**
Neighbours **Glantowy, JB Allen, Mrs Harris, John Daniel, Mr Dyer**
Comments **Mapped with the adjoining properties, Ty Picca and Ty Llwyd**




Carmarthenshire
Estate-map
Database
© Carmarthenshire Antiquarian Society 2003

Surveyor **Thomas Lewis**

Repository **CRO** Estate **Golden Grove**
Reference No. **Cawdor/Vaughan 8660A page 41**

Farm Name **Ty Picca**
Modern Name **Ty-picca**
NGR **SN542207** OS 6 inch sheet **40NE**
Acreage **52a.03r.10p**
Parish **Llanegwad**
Location **South**
Orientation **NNW at top**
Scale **3 chains to 1 inch**
Date **ND**
Neighbours **See CV 8660A 41 a**
Comments




Carmarthenshire
Estate-map
Database
© Carmarthenshire Antiquarian Society 2003

Surveyor **Thomas Lewis**

Repository **CRO** Estate **Golden Grove**
Reference No. **Cawdor/Vaughan 8660A page 41**

Farm Name **Ty Llwyd**
Modern Name **Ty-llwyd**
NGR **SN543213** OS 6 inch sheet **40NE**
Acreage **51a.00r.05p**
Parish **Llanegwad**
Location **South**
Orientation **NNW at top**
Scale **3 chains to 1 inch**
Date **ND**
Neighbours **See CV 8660A 41 a**
Comments



Carmarthenshire
Estate-map
Database
© Carmarthenshire Antiquarian Society 2003

Surveyor **Thomas Lewis**

Repository **CRO** Estate **Golden Grove**
Reference No. **Cawdor/Vaughan 8660A page 42**

Farm Name **Penllwynau**
Modern Name **Penllwyni**
NGR **SN497225** OS 6 inch sheet **32SW**
Acreage **169a.01r.05p**
Parish **Llanegwad**
Location **West**
Orientation **E at top**
Scale **3 chains to 1 inch**
Date **1782**
Neighbours **Nant Saer, Godor, Gwaun Trefi, Cwmtwrch, Ty'n y Ffordd, Pen yr Allt fach**
Comments **River Cothi mapped. Quarry in field 5**



Carmarthenshire
Estate-map
Database
© Carmarthenshire Antiquarian Society 2003

Surveyor **Thomas lewis**

Repository **CRO** Estate **Golden Grove**
Reference No. **Cawdor/Vaughan 8660A page 43**

Farm Name **Nant y Bastay**
Modern Name **Nant-y-bastai**
NGR **SN510230** OS 6 inch sheet **32SE**
Acreage **19a.02r.37p**
Parish **Llanegwad**
Location **West**
Orientation **NE at top**
Scale **3 chains to 1 inch**
Date **ND**
Neighbours **Nant y Payn, Mynachty hen**
Comments **Mill and leat marked on River Cloidach near modern woollen factory**



Carmarthenshire
Estate-map
Database
© Carmarthenshire Antiquarian Society 2003

Surveyor **Thomas Lewis**

Repository **CRO** Estate **Golden Grove**
Reference No. **Cawdor/Vaughan 8660A page 43**

Farm Name **Glancothy**
Modern Name **Unidentified**
NGR OS 6 inch sheet
Acreage **7a.02r.35p**
Parish **Llanegwad**
Location
Orientation **E at top**
Scale **3 chains to 1 inch**
Date **ND**
Neighbours **George Morgan 'all round'**
Comments **Field 2 on both sides of River Cothi with boundary marked by two trees and a furze bush**

Surveyor **Thomas Lewis**



Carmarthenshire
Estate-map
Database
© Carmarthenshire Antiquarian Society 2003

Repository **CRO** Estate **Mrs Mary Kymer**
Reference No. **Dynevor map draw 3/14**

Farm Name **Cae'r Gorse**
Modern Name **Unidentified**
NGR OS 6 inch sheet
Acreage **18a.02r.35p**
Parish **Pembrey**
Location
Orientation **N at top**
Scale **2 chains to 1 inch**
Date **1812**
Neighbours **John Colby, John Rees, Colonel Pemberton**
Comments **Situated near Cold Blow Farm**

Surveyor **J Harris**



Carmarthenshire
Estate-map
Database
© Carmarthenshire Antiquarian Society 2003

Repository **CRO** Estate **Thomas Kymer**
Reference No. **Dynevor map draw 3/17**

Farm Name **Lands in and near Kidwely**
Modern Name **Lands in and near Kidwely**

NGR **SN408067** OS 6 inch sheet **53NW + NE**
Acreage **50a.00r.06p**
Parish **Kidwelly**
Location **South**
Orientation **N at top**
Scale **4 chains to 1 inch**
Date **1763**
Neighbours **Owen Brigstocke, the late Dr Pardoe. J Pemberton Clerk, Cotton lands,**
Comments **Customary and statute measure given. Field names in English. Great malt house dwelling, Ladies Street marked**



Carmarthenshire
Estate-map
Database
© Carmarthenshire Antiquarian Society 2003

Surveyor **John Butcher**

Repository **CRO** Estate **Thomas Kymer**
Reference No. **Dynevor map draw 3/18**

Farm Name **Lands in and near Kidwely**
Modern Name **Lands in and near Kidwely**

NGR **SN415080** OS 6 inch sheet **53NE**
Acreage **78a.00r.13p**
Parish **Kidwelly**
Location **South**
Orientation **NNW at top**
Scale **Not given**
Date **1763**
Neighbours **Owen Brigstocke, Dr Pardoe, Mgt Mansell, R Bennett, George Roberts, Widow Williams of Chester, Mansell Mansell**
Comments **Customary and statute measure given. Various separate pieces with tenants : D Jones, Mrs Mgt Morris, D Maliphant, T Midwinter, J Donne, H Maliphant**



Carmarthenshire
Estate-map
Database
© Carmarthenshire Antiquarian Society 2003

Surveyor **John Butcher**

Repository **CRO** Estate **Thomas Kymer**
Reference No. **Dynevor map draw 3/18**

Farm Name **Park y Gorse**
Modern Name **Unidentified**
NGR OS 6 inch sheet
Acreage **19a.00r.39p**
Parish **Pembrey**
Location
Orientation **N at top**
Scale **Not given**
Date **1763**
Neighbours **Widow Williams of Chester, J Pemberton Clerk, John Reese, Edward Mansel, John Davies**
Comments **Two separate pieces of land with FN, LU and A. No buildings**



Carmarthenshire
Estate-map
Database
© Carmarthenshire Antiquarian Society 2003

Surveyor **John Butcher**

Repository **CRO** Estate **Thomas Kymer**
Reference No. **Dynevor map draw 3/19**

Farm Name **Forrestvawr**
Modern Name **Fforest-fawr**
NGR OS 6 inch sheet **54NW**
Acreage **175a.02r.31p**
Parish **Llangydeyrn**
Location **South**
Orientation **NNE at top**
Scale **4 chains to 1 inch**
Date **1762**
Neighbours **Widow Williams of Chester, JP Clerk, James Price, John Jennings, Sir Thomas Stepney, Mansell Mansell**
Comments **Two coal pits marked in field 12. 'New bridge' shown on 'Gwendraith'. Customary and statute measure given. Field names mainly in English**



Carmarthenshire
Estate-map
Database
© Carmarthenshire Antiquarian Society 2003

Surveyor **John Butcher**

Repository **CRO** Estate **Thomas Kymer**
Reference No. **Dynevor map draw 3/19**

Farm Name **Pwll llugod**
Modern Name **Pwll-y-llygod**

NGR **SN445067** OS 6 inch sheet **53NE**
Acreage **302a.02r.36p**
Parish **Pembrey**
Location **North**
Orientation **NNE at top**
Scale **4 chains to 1 inch**
Date **1762**
Neighbours **See Dynevor 3 19 a**

Comments **Four coal pits in fields 29-30, five coal pits in field 35 called 'Kiln field'. Much of the land intermixed with Mansell Mansell, and John Jennings**

Surveyor **John Butcher**

Repository **CRO** Estate **Thomas Kymer**
Reference No. **Dynevor map draw 3/19**

Farm Name **Lands in Kidwelly**
Modern Name **Capel Teilo**

NGR **SN436074** OS 6 inch sheet **53NE**
Acreage **9a.03r.01p**
Parish **Kidwelly**
Location **South east**
Orientation **N at top**
Scale **Not given**
Date **1762**
Neighbours **Widow Williams, J Jennings, R Morgan, JP Clerk**

Comments **Field 7 - Capel Teilo with ruins of the chapel shown**

Surveyor **John Butcher**



Carmarthenshire
Estate-map
Database
© Carmarthenshire Antiquarian Society 2003



Carmarthenshire
Estate-map
Database
© Carmarthenshire Antiquarian Society 2003

Repository **CRO** Estate **Mrs Kymer**
Reference No. **Dynevor map draw 3/21**

Farm Name **Pontheny House**
Modern Name **Pont Henry House**
NGR **SN476094** OS 6 inch sheet **47SW**
Acreage **3r.16p**
Parish **Llanelli**
Location **North west**
Orientation **N at top**
Scale **1 chain to 1 inch**
Date **1812**
Neighbours **Sir Thomas Stepney**
Comments



Carmarthenshire
Estate-map
Database
© Carmarthenshire Antiquarian Society 2003

Surveyor **[John Harris]**

Repository **CRO** Estate **Dynevor**
Reference No. **Dynevor map book 5 page 1**

Farm Name **Cappel Farm**
Modern Name **Capel**
NGR **SN556156** OS 6 inch sheet **41SW**
Acreage **149a.01r.10p**
Parish **Llanarthne**
Location **East**
Orientation **N at top**
Scale **4 chains to 1 inch**
Date **1784**
Neighbours **J Vaughan, Mrs Jones, William Harry, common meadow**
Comments **Two outlying fields, new turnpike road from Carmarthen marked. Later note about sale of land in 1886. Field 10 - a lime quarry**



Carmarthenshire
Estate-map
Database
© Carmarthenshire Antiquarian Society 2003

Surveyor **Mathew Williams**

Repository **CRO** Estate **Dynevor**
Reference No. **Dynevor map book 5 page 2**

Farm Name **Cae'r Bryn**
Modern Name **Cae'r-bryn**
NGR **SN589137** OS 6 inch sheet **48NW**
Acreage **84a.00r.24p**
Parish **Llandybïe**
Location **South west**
Orientation **NNW at top**
Scale **Not given**
Date **1775**
Neighbours **Thomas Evans, Thomas Davies, Gwynne Davies**
Comments **Wooded area poorly marked. New 'colepitt' in field 1, with similar symbols in other fields**



Carmarthenshire
Estate-map
Database
© Carmarthenshire Antiquarian Society 2003

Surveyor **Mathew Williams**

Repository **CRO** Estate **Dynevor**
Reference No. **Dynevor map book 5 page 3**

Farm Name **Clyn Ystyn Farm**
Modern Name **Glyn-ystyn**
NGR **SN527126** OS 6 inch sheet **47NE**
Acreage **69a.02r.08p**
Parish **Llanarthne**
Location **South**
Orientation **N at top**
Scale **Not given**
Date **1778**
Neighbours **John Thomas, R Vaughan, Nathaniel Morgans, Close Isaf**
Comments **Later sold with mineral rights reserved**




Carmarthenshire
Estate-map
Database
© Carmarthenshire Antiquarian Society 2003

Surveyor **Mathew Williams**

Repository **CRO** Estate **Dynevor**
Reference No. **Dynevor map book 5 page 4**

Farm Name **Park y Day**
Modern Name **Disappeared**
NGR **SN540135** OS 6 inch sheet **47NE**
Acreage **41a.00r.00p**
Parish **Llanarthne**
Location **South**
Orientation **N at top**
Scale **Not given**
Date **1778**
Neighbours **R Vaughan**
Comments **Parts sold in 1895. Mineral rights reserved**




Carmarthenshire
Estate-map
Database
© Carmarthenshire Antiquarian Society 2003

Surveyor **Mathew Williams**

Repository **CRO** Estate **Dynevor**
Reference No. **Dynevor map book 5 page 5**

Farm Name **Pistill Farm**
Modern Name **Pistyll lime works**
NGR **SN624167** OS 6 inch sheet **41SE**
Acreage **194a.01r.30p**
Parish **Llandybïe**
Location **North west**
Orientation **N at top**
Scale **4 chains to 1 inch**
Date **1775**
Neighbours **George Rice, Mr Clayton**
Comments **Note states that Pistill Hill 'jointly to Mr Rice and Mr Clayton'. Limekiln marked**



Carmarthenshire
Estate-map
Database
© Carmarthenshire Antiquarian Society 2003

Surveyor **Mathew Williams**

Repository **CRO** Estate **Dynevor**
Reference No. **Dynevor map book 5 page 6**

Farm Name **Crip y Wernen**
Modern Name **Grip-y-wernen**

NGR **SN638194** OS 6 inch sheet **41NE**
Acreage **62a.01r.20p**
Parish **Llanddeilo Fawr**
Location **North west**
Orientation **N at top**
Scale **Given as 40**
Date **1778**
Neighbours **Mrs Bevans, Miss Gwynne, Lady Stepney**

Comments **Note states that the tithe map shows a small strip in north west as belonging to Lord Dynevor. Road from 'neighbourhood of the limekilns' mapped**

Surveyor **Mathew Williams**

Repository **CRO** Estate **Dynevor**
Reference No. **Dynevor map book 5 page 7**

Farm Name **Glan-Gweche**
Modern Name **Glan-gweche**

NGR **SN639179** OS 6 inch sheet **41SE**
Acreage **18a.03r.38p**
Parish **Llandybïe**
Location **North east**
Orientation **N at top**
Scale **Given as 40**
Date **1778**
Neighbours **Tir Issa**

Comments **This farm and Glangwecher Isa (Dynevor 5 075) are the same farm but with slight differences in field names and acreages**

Surveyor **Mathew Williams**



Carmarthenshire
Estate-map
Database
© Carmarthenshire Antiquarian Society 2003




Carmarthenshire
Estate-map
Database
© Carmarthenshire Antiquarian Society 2003

Repository **CRO** Estate **Dynevor**
Reference No. **Dynevor map book 5 page 7**

Farm Name Kildre Vach
Modern Name Dildre

NGR **SN597178** OS 6 inch sheet **41SW**
Acreage **30a.03.06**
Parish **Llanfihangel Aberbythych**
Location **Centre east**
Orientation **N at top**
Scale **Given as 40**
Date **1778**
Neighbours **William Lake, Thomas Evans, John Williams, Lady Stepney**
Comments **Dynevor 5 006 and 007 a and b mapped together within a common frame**




Carmarthenshire
Estate-map
Database
© Carmarthenshire Antiquarian Society 2003

Surveyor **Mathew Williams**

Repository **CRO** Estate **Dynevor**
Reference No. **Dynevor map book 5 page 8**

Farm Name Hendre Colledge
Modern Name Hendre College

NGR **SN595112** OS 6 inch sheet **48SW**
Acreage **49a.03r.29p**
Parish **Llandybïe**
Location **South**
Orientation **No NP**
Scale **4 chains to 1 inch**
Date **1774**
Neighbours **Gwynne Davies, Lady Stepney**
Comments **Much sold later. Mineral rights reserved. Coal pits in field 9**




Carmarthenshire
Estate-map
Database
© Carmarthenshire Antiquarian Society 2003

Surveyor **Mathew Williams**

Repository **CRO** Estate **Dynevor**
Reference No. **Dynevor map book 5 page 9**

Farm Name **Fron-Las**
Modern Name **Unidentified**
NGR OS 6 inch sheet
Acreage **69a.00r.00p**
Parish **Llandybïe**
Location
Orientation **N at top**
Scale **4 chains to 1 inch**
Date **1774**
Neighbours **Griffith Rees, Gwynne Davies, Thomas Jones, J Thomas**
Comments **Compact area of land around farm with six outlying fields**




Carmarthenshire
Estate-map
Database
© Carmarthenshire Antiquarian Society 2003

Surveyor **Mathew Williams**

Repository **CRO** Estate **Dynevor**
Reference No. **Dynevor map book 5 page 10**

Farm Name **Llwyn-y-Piod**
Modern Name **Llwyn-y-piod**
NGR **SN632166** OS 6 inch sheet **41SE**
Acreage **45a.01r.02p**
Parish **Llandybïe**
Location **North**
Orientation **N at top**
Scale **Not given**
Date **1776**
Neighbours **Lady Stepney, Garn Bicca, Kilycoll, Gelly Wastod**
Comments **Drovers road cuts across fields 1, 2 and 4 to join road to Neath. Uncoloured**



Carmarthenshire
Estate-map
Database
© Carmarthenshire Antiquarian Society 2003

Surveyor **Mathew Williams**

Repository **CRO** Estate **Dynevor**
Reference No. **Dynevor map book 5 page 11**

Farm Name **Glanyrafon**
Modern Name **Modern Cwmamman**

NGR **SN685134** OS 6 inch sheet **49NW**
Acreage **50a.00r.02p**
Parish **Llanddeilo Fawr/Betws**
Location **SW/NE**
Orientation **N at top**
Scale **4 chains to 1 inch**
Date **1774**
Neighbours **W Jones, Newton estate**

Comments **Note of 1859 about the exchange of a small piece between Lord Dynevor and Henry Harris**

Surveyor **Mathew Williams**

Repository **CRO** Estate **Dynevor**
Reference No. **Dynevor map book 5 page 12**

Farm Name **Park yr Hun Isaf**
Modern Name **Parc-y-Rhyn**

NGR **SN624113** OS 6 inch sheet **48SE**
Acreage **136a.00r.26p**
Parish **Llandybie/Betws**
Location **S/W**
Orientation **N at top**
Scale **4 chains to 1 inch**
Date **1774**
Neighbours **William Jones, Newton lands, Lady Stepney, Thomas Evans**

Comments **Very attractive map. Interesting attempt at showing gravelly nature of terrain. Farm later swallowed up by railways and modern Pantyffynnon**

Surveyor **Mathew Williams**



Carmarthenshire
Estate-map
Database
© Carmarthenshire Antiquarian Society 2003



Carmarthenshire
Estate-map
Database
© Carmarthenshire Antiquarian Society 2003

Repository **CRO** Estate **Dynevor**
Reference No. **Dynevor map book 5 page 13**

Farm Name **Park-y-Rhyn Uchaf**
Modern Name **Parc-y-Rhyn-uchaf**

NGR **SN623117** OS 6 inch sheet **48SE**
Acreage **122a.03r.25p**
Parish **Betws**
Location **West**
Orientation **NNE at top**
Scale **4 chains to 1 inch**
Date **1774**
Neighbours **Lady Stepney, Newton estate, Thomas Evans, W Jones**

Comments **Title states farm in Llandybie but actually in Bettws. Tiny sketch of farmhouse. Smith's shop near road from Llanelly**

Surveyor **Mathew Williams**

Repository **CRO** Estate **Dynevor**
Reference No. **Dynevor map book 5 page 14**

Farm Name **Close-isaf**
Modern Name **Clos-isaf**

NGR **SN523123** OS 6 inch sheet **47NE**
Acreage **86a.00r.29p**
Parish **Llanarthne**
Location **South west**
Orientation **NNW at top**
Scale **4 chains to 1 inch**
Date **1774**
Neighbours **LB Gwynne, R Vaughan, N Morgans**

Comments **Note states that four fields are in Llanddarog**

Surveyor **Mathew Williams**



Carmarthenshire
Estate-map
Database
© Carmarthenshire Antiquarian Society 2003



Carmarthenshire
Estate-map
Database
© Carmarthenshire Antiquarian Society 2003

Repository **CRO** Estate **Dynevor**
Reference No. **Dynevor map book 5 page 15**

Farm Name **Blaen y Wern**
Modern Name **No longer exists**
NGR **SN516191** OS 6 inch sheet **40NE**
Acreage **23a.00r.10p**
Parish **Llanarthne**
Location **North**
Orientation **WNW at top**
Scale **Not given**
Date **1784**
Neighbours **Wern**
Comments **Orientation of map suspect. Farm was north east of Wern near Glascoed isaf**



Carmarthenshire
Estate-map
Database
© Carmarthenshire Antiquarian Society 2003

Surveyor **[Mathew Williams]**

Repository **CRO** Estate **Dynevor**
Reference No. **Dynevor map book 5 pages 16-17**

Farm Name **Craig y Givir Farm**
Modern Name **Craig-y-geifr**
NGR **SN557146** OS 6 inch sheet **48NW**
Acreage **49a.03r.17p**
Parish **Llanarthne**
Location **South east**
Orientation **N at top**
Scale **4 chains to 1 inch**
Date **ND**
Neighbours **Tir y Cappel, Tyllgoed, Rheed-y-Mardy**
Comments **Farm occupied by Evan Walter**



Carmarthenshire
Estate-map
Database
© Carmarthenshire Antiquarian Society 2003

Surveyor **John Davies**

Repository **CRO** Estate **Dynevor**
Reference No. **Dynevor map book 5 pages 16-17**

Farm Name **Dab Sar Farm**
Modern Name **Unidentified**
NGR OS 6 inch sheet
Acreage **16a.01r.38p**
Parish **Llanarthne**
Location
Orientation **N at top**
Scale **4 chains to 1 inch**
Date **ND**
Neighbours **R Gwynne**
Comments **Farm occupied by Elizabeth Walter, widow. Sold to Mr Paxton in 1790**



Carmarthenshire
Estate-map
Database
© Carmarthenshire Antiquarian Society 2003

Surveyor **John Davies**

Repository **CRO** Estate **Dynevor**
Reference No. **Dynevor map book 5 pages 16-17**

Farm Name **Tir y Marchog**
Modern Name **Disappeared**
NGR OS 6 inch sheet **48SE**
Acreage **25a.01r.29p**
Parish **Betws**
Location **Centre**
Orientation **E at top**
Scale **4 chains to 1 inch**
Date **ND**
Neighbours **William Jones, John Williams, David Mathias, James Thomas**
Comments **Farm occupied by David William, under tenant to William Rees. Attractive scale line. Swampy and 'orly' ground shown**




Carmarthenshire
Estate-map
Database
© Carmarthenshire Antiquarian Society 2003

Surveyor **John Davies**

Repository **CRO** Estate **Dynevor**
Reference No. **Dynevor map book 5 pages 16-17**

Farm Name **Aberddoiddwr Farm**
Modern Name **Aber-dauddwr**
NGR **SN544163** OS 6 inch sheet **40SE**
Acreage **24a.00r.17p**
Parish **Llanarthne**
Location **Centre west**
Orientation **N at top**
Scale **4 chains to 1 inch**
Date **ND**
Neighbours **R Vaughan, John Jones, Phillip Lloyd, John Davies, Cpt Jeckel**
Comments **Farm occupied by Sarah Owen**



Carmarthenshire
Estate-map
Database
© Carmarthenshire Antiquarian Society 2003

Surveyor **John Davies**

Repository **CRO** Estate **Dynevor**
Reference No. **Dynevor map book 5 page 17**

Farm Name **Part of Pentre**
Modern Name **Pentre fields**
NGR **SN651231** OS 6 inch sheet **33SE**
Acreage **23a.00r.16p**
Parish **Llanddeilo Fawr**
Location **Centre**
Orientation **S at top**
Scale **Not given**
Date **ND**
Neighbours **None given**
Comments **Belonging to Mrs Bevan**



Carmarthenshire
Estate-map
Database
© Carmarthenshire Antiquarian Society 2003

Surveyor **[John Butcher]**

Repository **CRO** Estate **Dynevor**
Reference No. **Dynevor map book 5 page 18**

Farm Name **Sketch of Llandilofawr**
Modern Name **Plan of Llandeilo**

NGR **SN629222** OS 6 inch sheet **33SE**
Acreage **Not given**
Parish **Llanddeilo Fawr**
Location **Centre**
Orientation **N at top**
Scale **1 chain to 1 inch**
Date **ND**
Neighbours

Comments **Street plan of southern part of Llandeilo. No street names but River Towy, church and church hall mapped. Names of occupants given.**

Surveyor **[John Davies]**

Repository **CRO** Estate **Dynevor**
Reference No. **Dynevor map book 5 page 19**

Farm Name **Lands of Mrs Bridget Bevan, Pentrey**
Modern Name **Troed-y-rhiw**

NGR **SN652225** OS 6 inch sheet **33SE**
Acreage **33a.00r.33p**
Parish **Llanddeilo Fawr**
Location **Centre**
Orientation **NNE at top**
Scale **4 chains to 1 inch**
Date **1756**
Neighbours **White House, charity land, George Rice, Thomas Thomas**

Comments **George Rice given as tenant. Very attractive map. Sold in 1911**

Surveyor **John Butcher**




Carmarthenshire
Estate-map
Database
© Carmarthenshire Antiquarian Society 2003



Carmarthenshire
Estate-map
Database
© Carmarthenshire Antiquarian Society 2003

Repository **CRO** Estate **Dynevor**
Reference No. **Dynevor map book 5 page 20**

Farm Name **[Slangs in Argoed]**
Modern Name **Lands near Argoed-fawr**
NGR OS 6 inch sheet **48SE**
Acreage **6a.02r.18p**
Parish **Betws**
Location **West**
Orientation **N at top**
Scale **4 chains to 1 inch**
Date **ND**
Neighbours **Lord Dynevor, William Lewis, William Jones**
Comments **Fields in west of Bettws parish occupied by William Jones**




Carmarthenshire
Estate-map
Database
© Carmarthenshire Antiquarian Society 2003

Surveyor

Repository **CRO** Estate **Dynevor**
Reference No. **Dynevor map book 5 page 21**

Farm Name **Lan-vawr with houses and gardens in Landiloe**
Modern Name **Pen-lan-fawr**
NGR OS 6 inch sheet **33SE**
Acreage **40a.00r.24p**
Parish **Llandeilo Fawr**
Location **Centre**
Orientation **N at top**
Scale **2.5 chains to 1 inch**
Date **1756**
Neighbours **George Rice, Evan Thomas, David Gwynne, Charles Philipps**
Comments **Pen-lan-fawr is not a farm but centre of property above Llandeilo, owned by Mrs Bevan. George Rice - tenant**



Carmarthenshire
Estate-map
Database
© Carmarthenshire Antiquarian Society 2003

Surveyor **John Butcher**

Repository **CRO** Estate **Dynevor**
Reference No. **Dynevor map book 5 page 22**

Kilynys
Farm Name
Modern Name **Cil-yr-ynys**
NGR **SN503149** OS 6 inch sheet **47NW**
Acreage **50a.01r.00p**
Parish **Llanddarog**
Location **South**
Orientation **No NP**
Scale **Not given**
Date **1777**
Neighbours **William Jones, Philip Lloyd, Mr Brown, Court Farm**
Comments **Note states that it was exchanged with Vaughan Horton for 'Lliwendy in Landilo'**




Carmarthenshire
Estate-map
Database
© Carmarthenshire Antiquarian Society 2003

Surveyor **Mathew Williams**

Repository **CRO** Estate **Dynevor**
Reference No. **Dynevor map book 5 page 22**

Land on west side of New Bridge at Llandilo
Farm Name
Modern Name **Land at Llandeilo Bridge**
NGR **SN627220** OS 6 inch sheet **33SE**
Acreage **0a.0r.13p**
Parish **Llanddeilo Fawr**
Location **Centre**
Orientation **No NP**
Scale **1 chain to 2 inches**
Date **1856**
Neighbours
Comments **Abutments of old bridge mapped**



Carmarthenshire
Estate-map
Database
© Carmarthenshire Antiquarian Society 2003

Surveyor **Anon**

Repository **CRO** Estate **Dynevor**
Reference No. **Dynevor map book 5 page 23**

Farm Name Dan-yr-Allt
Modern Name Disappeared
NGR **SN637204** OS 6 inch sheet **41NE**
Acreage **50a.01r.38p**
Parish **Llanddeilo Fawr**
Location **West centre**
Orientation **NW at top**
Scale **4 chains to 1 inch**
Date **1778**
Neighbours **Mrs Bevan, Rev. Rogers, Miss Gwynne**
Comments **Ty-newydd now close to original site. Lower part of Dan yr Allt also mapped**



Carmarthenshire
Estate-map
Database
© Carmarthenshire Antiquarian Society 2003

Surveyor **Mathew Williams**

Repository **CRO** Estate **Dynevor**
Reference No. **Dynevor map book 5 page 24**

Farm Name Glan-Marles
Modern Name Disappeared
NGR **SN605178** OS 6 inch sheet **41SE**
Acreage **27a.01r.08p**
Parish **Llanfihangel Aberbythych**
Location **East**
Orientation **No NP**
Scale **Not given**
Date **ND**
Neighbours **Lady Stepney**
Comments



Carmarthenshire
Estate-map
Database
© Carmarthenshire Antiquarian Society 2003

Surveyor **[Mathew Williams]**

Repository **CRO** Estate **Dynevor**
Reference No. **Dynevor map book 5 page 25**

Farm Name **Carreg-aman Farm**
Modern Name **Disappeared**

NGR **SN629122** OS 6 inch sheet **48NE/SE**
Acreage **78a.02r.16p**
Parish **Llandybïe/Betws**
Location **South/north**
Orientation **N at top**
Scale **4 chains to 1 inch**
Date **1779**
Neighbours **William Thomas, J Thomas**

Comments **Site of farm near junction of branch line to Ammanford Colliery. Attractive cartouche. Note states field sold to J Herbert. NE boundary uncertain**

Surveyor **Mathew Williams**

Repository **CRO** Estate **Dynevor**
Reference No. **Dynevor map book 5 page 26**

Farm Name **Blaen y Glyn**
Modern Name **Blaen-y-glyn**

NGR **SN591150** OS 6 inch sheet **48NW**
Acreage **53a,02r.24p**
Parish **Llanfihangel Aberbythych**
Location **South**
Orientation
Scale **Given as 40**
Date **1779**
Neighbours **R Vaughan**

Comments

Surveyor **[Mathew Williams]**



Carmarthenshire
Estate-map
Database
© Carmarthenshire Antiquarian Society 2003



Carmarthenshire
Estate-map
Database
© Carmarthenshire Antiquarian Society 2003

Repository **CRO** Estate **Dynevor**
Reference No. **Dynevor map book 5 page 27**

Farm Name **Gilwern or Mary Cidwalad**
Modern Name **Unidentified**

NGR OS 6 inch sheet
Acreage **51a.00r.10p**
Parish **Llandybïe**
Location
Orientation
Scale **Not given**
Date **ND**
Neighbours **J Vaughan**
Comments **Some fields mapped on reverse and entitled 'part of Gwaunruggedfa' (48NW; SN602124)**

Surveyor **[Mathew Williams]**



Carmarthenshire
Estate-map
Database
© Carmarthenshire Antiquarian Society 2003

Repository **CRO** Estate **Dynevor**
Reference No. **Dynevor map book 5 page 28**

Farm Name **Cwm Cerwn**
Modern Name **Cwm-gerwin**

NGR OS 6 inch sheet **33SE**
Acreage **42a.02r.02p**
Parish **Llanddeilo Fawr**
Location **Centre west**
Orientation **N at top**
Scale **3 chains to 1 inch**
Date **1784**
Neighbours **Griffith Bowen, J Vaughan**
Comments **Mixed wood and orchard around farmhouse**


Surveyor **Mathew Williams**



Carmarthenshire
Estate-map
Database
© Carmarthenshire Antiquarian Society 2003

Repository **CRO** Estate **Dynevor**
Reference No. **Dynevor map book 5 page 29**

Tir Cenol
Farm Name
Modern Name **No longer exists**
NGR **SN641092** OS 6 inch sheet **48SE**
Acreage **41a.00r.10p**
Parish **Betws**
Location **West**
Orientation **No NP**
Scale **3 chains to 1 inch**
Date **1786**
Neighbours **The late Richard Hopkyn, Mrs Evans, Mr Evans**
Comments **Marked 'sold - with Blaenant cadno'**




Carmarthenshire
Estate-map
Database
© Carmarthenshire Antiquarian Society 2003

Surveyor **Mathew Williams**

Repository **CRO** Estate **Dynevor**
Reference No. **Dynevor map book 5 page 30**

Carreg Amman Isaf
Farm Name
Modern Name **No longer exists**
NGR **SN629120** OS 6 inch sheet **48NE**
Acreage **44a.00r.29p**
Parish **Llandybïe**
Location **South**
Orientation **N at top**
Scale **3 chains to 1 inch**
Date **1786**
Neighbours **Mr Davies of Park**
Comments **Site later covered by GWR Garnant branch line**



Carmarthenshire
Estate-map
Database
© Carmarthenshire Antiquarian Society 2003

Surveyor **Mathew Williams**

Repository **CRO** Estate **Dynevor**
Reference No. **Dynevor map book 5 page 31**

Farm Name **Havod Wogan**

Modern Name **Disappeared**

NGR **SN618115** OS 6 inch sheet **48SE**

Acreage **55a.03r.05p**

Parish **Llanedy**

Location **North**

Orientation **N at top**

Scale **Not given**

Date **1788**

Neighbours **Pont y Cleck, Lady Stepney, Mr Jones**

Comments **Very attractive map, green wash with brown hachuring. Pont y Clerc brick works now on site of farm**

Surveyor **Mathew Williams**

Repository **CRO** Estate **Dynevor**
Reference No. **Dynevor map book 5 page 33**

Farm Name **Lands in Lanvihangel belonging to GT Rice**

Modern Name **Various tenancies**

NGR OS 6 inch sheet **41NE + NW**

Acreage **182a.00r.22p**

Parish **Llanfihangel Aberbythych**

Location **North east**

Orientation

Scale **Not given**

Date **1788**

Neighbours **Lady Stepney, John Vaughan**

Comments **See Dynevor 5 033 a, b, and c for details**

Surveyor **Mathew Williams**



Carmarthenshire
Estate-map
Database

© Carmarthenshire Antiquarian Society 2003




Carmarthenshire
Estate-map
Database

© Carmarthenshire Antiquarian Society 2003

Repository **CRO** Estate **Dynevor**
Reference No. **Dynevor map book 5 page 33**

Farm Name **Lands of GT Rice**
Modern Name **Cwm Basset**
NGR **SN606184** OS 6 inch sheet **41NE**
Acreage **69a.03r.31p**
Parish **Llanfihangel Aberbythych**
Location **North east**
Orientation
Scale **Not given**
Date **1788**
Neighbours
Comments **Land tenanted to David Lloyd**




Carmarthenshire
Estate-map
Database
© Carmarthenshire Antiquarian Society 2003

Surveyor **Mathew Williams**

Repository **CRO** Estate **Dynevor**
Reference No. **Dynevor map book 5 page 33**

Farm Name **Lands of GT Rice**
Modern Name **Ty-canol**
NGR **SN604185** OS 6 inch sheet **41NE**
Acreage **80a.03r.24p**
Parish **Llanfihangel Aberbythych**
Location **North east**
Orientation
Scale **Not given**
Date **1788**
Neighbours
Comments **Land tenanted to William Thomas David. Note about exchange of land with Earl Cawdor**



Carmarthenshire
Estate-map
Database
© Carmarthenshire Antiquarian Society 2003

Surveyor **Mathew Williams**

Repository **CRO** Estate **Dynevor**
Reference No. **Dynevor map book 5 page 33**

Farm Name **Lands of GT Rice**
Modern Name **Caeth-argued-isaf**
NGR **SN598187** OS 6 inch sheet **41NW**
Acreage **25a.01r.28p**
Parish **Llanfihangel Aberbythych**
Location **North east**
Orientation
Scale **Not given**
Date **1788**
Neighbours
Comments **Land tenanted to David Lake. Much of this later exchanged with Earl Cawdor**

Surveyor **Mathew Williams**



Carmarthenshire
Estate-map
Database
© Carmarthenshire Antiquarian Society 2003

Repository **CRO** Estate **Dynevor**
Reference No. **Dynevor map book 5 page 34**

Farm Name **Fields in Llanarthney**
Modern Name **Unidentified**
NGR OS 6 inch sheet
Acreage **9a.01r.32p**
Parish **Llanarthne**
Location
Orientation
Scale **Not given**
Date **ND**
Neighbours
Comments **Tenant : Thomas Griffiths. Exchanged with John Vaughan in 1787**

Surveyor **[Mathew Williams]**



Carmarthenshire
Estate-map
Database
© Carmarthenshire Antiquarian Society 2003

Repository **CRO** Estate **Dynevor**
Reference No. **Dynevor map book 5 page 35**

Farm Name **Rhose y Bonwil**

Modern Name **Unidentified**

NGR OS 6 inch sheet

Acreage **40a.03r.32p**

Parish **Llanarthne**

Location

Orientation

Scale **Not given**

Date **ND**

Neighbours **None given**

Comments **Three coal pits marked**

Surveyor **[Mathew Williams]**

Repository **CRO** Estate **Dynevor**
Reference No. **Dynevor map book 5 page 35**

Farm Name **Park y Deunant**

Modern Name **Unidentified**

NGR OS 6 inch sheet

Acreage **10a.03r.18p**

Parish **Llanarthne**

Location

Orientation

Scale **Not given**

Date **ND**

Neighbours **None given**

Comments **Exchanged with John Vaughan in 1787**

Surveyor **[Mathew Williams]**



Carmarthenshire
Estate-map
Database

© Carmarthenshire Antiquarian Society 2003



Carmarthenshire
Estate-map
Database

© Carmarthenshire Antiquarian Society 2003

Repository **CRO** Estate **Dynevor**
Reference No. **Dynevor map book 5 page 35**

Farm Name **Penybanc**
Modern Name **Unidentified**

NGR OS 6 inch sheet
Acreage **28a.03r.37p**
Parish **Llanddeilo Fawr**
Location
Orientation **S at top**
Scale **Not given**
Date **ND**
Neighbours **None given**

Comments **Tenants : Thomas Thomas and Harry Llwyd. Lands exchanged in 1779 with John Vaughan. Two hopyards marked**

Surveyor **[Mathew Williams]**

Repository **CRO** Estate **Dynevor**
Reference No. **Dynevor map book 5 page 35**

Farm Name **Tenement in Llandeilofawr**
Modern Name **Unidentified**

NGR OS 6 inch sheet
Acreage **6a.01r.34p**
Parish **Llandeiolfawr**
Location
Orientation **N at top**
Scale **Not given**
Date **ND**
Neighbours **None given**

Comments **Tenant : Mary Lewis. Exchange with John Vaughan in 1787**

Surveyor **[Mathew Williams]**



Carmarthenshire
Estate-map
Database
© Carmarthenshire Antiquarian Society 2003



Carmarthenshire
Estate-map
Database
© Carmarthenshire Antiquarian Society 2003

Repository **CRO** Estate **Dynevor**
Reference No. **Dynevor map book 5 page 35**

Farm Name **No title**
Modern Name **Unidentified**
NGR OS 6 inch sheet
Acreage **15a.01r.00p**
Parish **Llanfihangel Aberbythych**
Location
Orientation **N at top**
Scale **Not given**
Date **ND**
Neighbours **None given**
Comments **Tenant : Thomas Hopkin. Exchanged with John Vaughan in 1787**



Carmarthenshire
Estate-map
Database
© Carmarthenshire Antiquarian Society 2003

Surveyor **[Mathew Williams]**

Repository **CRO** Estate **Dynevor**
Reference No. **Dynevor map book 5 page 36**

Farm Name **A tenement in Llanfihangel**
Modern Name **Unidentified**
NGR OS 6 inch sheet
Acreage **23a.03r.33p**
Parish **Llanfihangel Aberbythych**
Location
Orientation
Scale **Not given**
Date **ND**
Neighbours **None given**
Comments **Twelve fields and a cottage, no neighbours, no placenames**



Carmarthenshire
Estate-map
Database
© Carmarthenshire Antiquarian Society 2003

Surveyor **[Mathew Williams]**

Repository **CRO** Estate **Dynevor**
Reference No. **Dynevor map book 5 page 37**

Farm Name **Cwm Mawr**
Modern Name **Clos-yr-yn**
NGR **SN538131** OS 6 inch sheet **47NE**
Acreage **54a.00r.32p**
Parish **Llanarthne**
Location **South**
Orientation **No NP**
Scale **Not given**
Date **1787**
Neighbours **W Davies (which has been crossed out and 'bought by Lord Dynevor' inserted), Vaughan Horton**
Comments **Note about an exchange for Craig Bach**



Carmarthenshire
Estate-map
Database
© Carmarthenshire Antiquarian Society 2003

Surveyor **Mathew Williams**

Repository **CRO** Estate **Dynevor**
Reference No. **Dynevor map book 5 page 38**

Farm Name **Coed Moelon**
Modern Name **Coed-moelon**
NGR **SN509124** OS 6 inch sheet **47NW**
Acreage **53a.02r.22p**
Parish **Llanddarog**
Location **South west**
Orientation **No NP**
Scale **3 chains to 1 inch**
Date **1787**
Neighbours **James Hughes, Mrs Miles, Sir John Stepney, Mr Lloyd**
Comments **A smaller farm (Ty Lai) now known as Cilau-fach adjoins**




Carmarthenshire
Estate-map
Database
© Carmarthenshire Antiquarian Society 2003

Surveyor **Mathew Williams**

Repository **CRO** Estate **Dynevor**
Reference No. **Dynevor map book 5 page 39**

Farm Name **Plas y Bettws**
Modern Name **Plas-y-bettws**
NGR **SN651121** OS 6 inch sheet **49NW**
Acreage **131a.01r.05p**
Parish **Betws**
Location **West**
Orientation **ENE at top**
Scale **5 chains to 1 inch**
Date **1783**
Neighbours **Castell Du, Bodyst, Llanguke bounty land**
Comments **Detailed land use (short hay, dry and wet pasture, furzy pasture etc) Very attractive**




Carmarthenshire
Estate-map
Database
© Carmarthenshire Antiquarian Society 2003

Surveyor **Thomas Lewis**

Repository **CRO** Estate **Dynevor**
Reference No. **Dynevor map book 5 page 40**

Farm Name **Garn**
Modern Name **Garn**
NGR **SN682145** OS 6 inch sheet **49NW**
Acreage **46a.02r.10p**
Parish **Llanddeilo Fawr**
Location **South**
Orientation **W at top**
Scale **3 chains to 1 inch**
Date **1782**
Neighbours **Cefen y Fforest, Clin Drainog, Cwm Ffrwd**
Comments **An attractive map, suggestions of relief**




Carmarthenshire
Estate-map
Database
© Carmarthenshire Antiquarian Society 2003

Surveyor **[Thomas Lewis]**

Repository **CRO** Estate **Dynevor**
Reference No. **Dynevor map book 5 page 41**

Farm Name **Nant Main**
Modern Name **Nant Main**
NGR **SN685132** OS 6 inch sheet **49NW**
Acreage **79a.03r.32p**
Parish **Betws**
Location **North**
Orientation **W at top**
Scale **4 chains to 1 inch**
Date **ND**
Neighbours **Noah Jones, The Miss Powells**
Comments **Copied from a survey of Mathew Williams in 17--. Old coal pits in field 15**



Carmarthenshire
Estate-map
Database
© Carmarthenshire Antiquarian Society 2003

Surveyor **[Thomas Lewis]**

Repository **CRO** Estate **Dynevor**
Reference No. **Dynevor map book 5 page 42**

Farm Name **Pistill Uchaf**
Modern Name **Pistill Uchaf**
NGR **SN629174** OS 6 inch sheet **41SE**
Acreage **71a.03r.00p**
Parish **Llandybïe**
Location **North**
Orientation **E at top**
Scale **4 chains to 1 inch**
Date **1783**
Neighbours **Pistill Canol, Ty Isaf**
Comments **Building shown on 6" OS but not named**



Carmarthenshire
Estate-map
Database
© Carmarthenshire Antiquarian Society 2003

Surveyor **Thomas Lewis**

Repository **CRO** Estate **Dynevor**
Reference No. **Dynevor map book 5 page 43**

Farm Name **Tringainllath**
Modern Name **Tre-cynllaeth**
NGR **SN686143** OS 6 inch sheet **49NW**
Acreage **58a.00r.37p**
Parish **Llanddeilo Fawr**
Location **South**
Orientation **NE at top**
Scale **4 chains to 1 inch**
Date **[1783]**
Neighbours **Gwyn Davies**
Comments **Surveyed by Mathew Williams 17-- mapped by Thomas Lewis**



Carmarthenshire
Estate-map
Database
© Carmarthenshire Antiquarian Society 2003

Surveyor **Thomas Lewis**

Repository **CRO** Estate **Dynevor**
Reference No. **Dynevor map book 5 page 44**

Farm Name **Keyre**
Modern Name **Caerau**
NGR **SN656188** OS 6 inch sheet **42NW**
Acreage **38a.01r.01p**
Parish **Llanddeilo Fawr**
Location **South centre**
Orientation **SE at top**
Scale **3 chains to 1 inch**
Date **1788**
Neighbours **John Vaughan, Mrs Williams**
Comments **An attractive map, wooded valley with relief shading**



Carmarthenshire
Estate-map
Database
© Carmarthenshire Antiquarian Society 2003

Surveyor **Mathew Williams**

Repository **CRO** Estate **Dynevor**
Reference No. **Dynevor map book 5 page 45**

Farm Name **Tir Coelbren**
Modern Name **Tir Coelbren**
NGR **SN647171** OS 6 inch sheet **41SE**
Acreage **33a.02r.09p**
Parish **Llanddeilo Fawr**
Location **West**
Orientation **N at top**
Scale **Not given**
Date **1790**
Neighbours **Bryncoch**
Comments **Marked on 6" OS but not named. Due west of Bryncoch**



Carmarthenshire
Estate-map
Database
© Carmarthenshire Antiquarian Society 2003

Surveyor **Mathew Williams**

Repository **CRO** Estate **Dynevor**
Reference No. **Dynevor map book 5 page 46**

Farm Name **Pentre Philips**
Modern Name **Pentre**
NGR **SN651231** OS 6 inch sheet **33SE**
Acreage **118a.01r.18p**
Parish **Llanddeilo Fawr**
Location **Centre**
Orientation **N at top**
Scale **Not given**
Date **1793**
Neighbours **John Phillips, RS Conway, Lord Dinevor, Lady Stepney, Mrs Evans, Thomas Thomas**
Comments **Very rough sketch. Notes about exchanges and reference to 'the Mill'**



Carmarthenshire
Estate-map
Database
© Carmarthenshire Antiquarian Society 2003

Surveyor **Mathew Williams**

Repository **CRO** Estate **Dynevor**
Reference No. **Dynevor map book 5 page 47**

Farm Name **Bryncoch with forge lands**
Modern Name **Bryn-coch with Llandyfan new forge**

NGR **SN649169** OS 6 inch sheet **41SE + 42S**
Acreage **87a.03r.20p**
Parish **Llanddeilo Fawr**
Location **West**
Orientation **No NP**
Scale **4 chains to 1 inch**
Date **1793**
Neighbours **Carreg y Dwewn**

Comments **Additions to Bryncoch map are marked as 'new forge'. Pond, leat, mill, wheel marked. Promise of lease to Thomas, William and Jane Roderick**

Surveyor **Mathew Williams**

Repository **CRO** Estate **Dynevor**
Reference No. **Dynevor map book 5 page 47**

Farm Name **Carregydwfu Hill**
Modern Name **Carreg Dwfu**

NGR **SN655172** OS 6 inch sheet **42SW**
Acreage **Not given**
Parish **Llanddeilo Fawr**
Location **South**
Orientation **N at top**
Scale **4 chains to 1 inch**
Date **1848**
Neighbours **None given**

Comments **Property of Lords Cawdor and Dynevor shaded. New forge, cottages and forge mill marked. Old roadway on hill from Bryncoch to Llwyndewi**

Surveyor **Anon**




Carmarthenshire
Estate-map
Database
© Carmarthenshire Antiquarian Society 2003



Carmarthenshire
Estate-map
Database
© Carmarthenshire Antiquarian Society 2003

Repository **CRO** Estate **Dynevor**
Reference No. **Dynevor map book 5 page 48**

Farm Name **Wern**
Modern Name **Wern**
NGR **SN517188** OS 6 inch sheet **40NE**
Acreage **42a.03r.26p**
Parish **Llanarthne**
Location **Centre**
Orientation **No NP**
Scale **Not given**
Date **1793**
Neighbours **Mr Paxton, Lord Dinevor**
Comments




Carmarthenshire
Estate-map
Database
© Carmarthenshire Antiquarian Society 2003

Surveyor **Mathew Williams**

Repository **CRO** Estate **Dynevor**
Reference No. **Dynevor map book 5 page 48**

Farm Name **Ynys y Pant**
Modern Name **Ynys-pant**
NGR **SN509182** OS 6 inch sheet **40SE**
Acreage **74a.00r.07p**
Parish **Llanarthne**
Location **Centre**
Orientation **No NP**
Scale **Not given**
Date **1793**
Neighbours **Thomas Jones, Rev. Mr Jenkins, John Vaughan**
Comments



Carmarthenshire
Estate-map
Database
© Carmarthenshire Antiquarian Society 2003

Surveyor **Mathew Williams**

Repository **CRO** Estate **Dynevor**
Reference No. **Dynevor map book 5 page 49**

Garreg Lwyd
Farm Name
Modern Name **Garreg-lwyd**
NGR **SN647193** OS 6 inch sheet **41NE**
Acreage **31a.00r.21p**
Parish **Llanddeilo Fawr**
Location **Centre north**
Orientation **No NP**
Scale **4 chains to 1 inch**
Date **1793**
Neighbours **Rev.Mr Rogers**
Comments **Present site to north of original**



Carmarthenshire
Estate-map
Database
© Carmarthenshire Antiquarian Society 2003

Surveyor **Mathew Williams**

Repository **CRO** Estate **Dynevor**
Reference No. **Dynevor map book 5 page 49**

Cwm Mawr Mill
Farm Name
Modern Name **Cwm Mawr Mill**
NGR **SN531126** OS 6 inch sheet **47NE**
Acreage **31a.03r.03p**
Parish **Llanarthne**
Location **South**
Orientation **No NP**
Scale **4 chains to 1 inch**
Date **1793**
Neighbours **None given**
Comments **'Now held with Treventy' has been written on map. See also Dynevor 5 098**




Carmarthenshire
Estate-map
Database
© Carmarthenshire Antiquarian Society 2003

Surveyor **Mathew Williams**

Repository **CRO** Estate **Dynevor**
Reference No. **Dynevor map book 5 page 50**

Farm Name **Craig yr Odyn**
Modern Name **Craig-yr-odyn**
NGR **SN654180** OS 6 inch sheet **42SW**
Acreage **102a.00r.17p**
Parish **Llanddeilo Fawr**
Location **South**
Orientation **No NP**
Scale **4 chains to 1 inch**
Date **1793**
Neighbours **Lord Dinevor, RS Conway, Thomas Jones (infant)**
Comments **Sold in 1911**




Carmarthenshire
Estate-map
Database
© Carmarthenshire Antiquarian Society 2003

Surveyor **Mathew Williams**

Repository **CRO** Estate **Dynevor**
Reference No. **Dynevor map book 5 page 51**

Farm Name **Pistill uchaf**
Modern Name **Pistill uchaf**
NGR **SN629174** OS 6 inch sheet **41SE**
Acreage **71a.03r.00p**
Parish **Llandybïe**
Location **North**
Orientation **NW at top**
Scale **Not given**
Date **ND**
Neighbours **See Dynevor 5 55 1**
Comments **Buildings marked on 6" OS but not named**




Carmarthenshire
Estate-map
Database
© Carmarthenshire Antiquarian Society 2003

Surveyor **[Mathew Williams]**

Repository **CRO** Estate **Dynevor**
Reference No. **Dynevor map book 5 page 51**

Farm Name **Pistill cenol**
Modern Name **Pistyll-canol**
NGR **SN628171** OS 6 inch sheet **41SE**
Acreage **97a.01r.25p**
Parish **Llandybïe**
Location **North**
Orientation **NW at top**
Scale **Not given**
Date **ND**
Neighbours **See Dynevor 5 51 1**
Comments **Bridge over Morlais and a smith's forge marked**




Carmarthenshire
Estate-map
Database
© Carmarthenshire Antiquarian Society 2003

Surveyor **[Mathew Williams]**

Repository **CRO** Estate **Dynevor**
Reference No. **Dynevor map book 5 page 51**

Farm Name **Ty Isaf**
Modern Name **Ty Isaf**
NGR **SN624176** OS 6 inch sheet **41SE**
Acreage **141a.02r.21p**
Parish **Llandybïe**
Location **North**
Orientation **NW at top**
Scale **Not given**
Date **ND**
Neighbours **Lady Stepney, RS Conway, J Vaughan**
Comments **Ty Isaf, Pistill Uchaf and Pistill Cenol outlined in colour on same map, part of which has been torn away**




Carmarthenshire
Estate-map
Database
© Carmarthenshire Antiquarian Society 2003

Surveyor **[Mathew Williams]**

Repository **CRO** Estate **Dynevor**
Reference No. **Dynevor map book 5 page 52**

Farm Name **Pant y Betus**
Modern Name **Unidentified**
NGR OS 6 inch sheet
Acreage **Torn away**
Parish **Betws**
Location
Orientation **No NP**
Scale **4 chains to 1 inch**
Date **1793**
Neighbours **None given**
Comments **Part of map only. One of the boundaries marked 'supposed'**

Surveyor **Mathew Williams**




Carmarthenshire
Estate-map
Database
© Carmarthenshire Antiquarian Society 2003

Repository **CRO** Estate **Dynevor**
Reference No. **Dynevor map book 5 page 53**

Farm Name **Bryn yr Odyn and Pant y Meillion**
Modern Name **Bryn-yr-odyn**
NGR **SN569174** OS 6 inch sheet **41SW**
Acreage **148a.01r.26p**
Parish **Llanfihangel Aberbythych**
Location **Centre**
Orientation **S at top**
Scale **4 chains to 1 inch**
Date **1797**
Neighbours **John Vaughan, Kalliver estate**
Comments **Orientation suspect. Pant y Meillion no longer exists. Stood south east of Bryn-yr-Odyn**

Surveyor **Mathew Williams**



Carmarthenshire
Estate-map
Database
© Carmarthenshire Antiquarian Society 2003

Repository **CRO** Estate **Dynevor**
Reference No. **Dynevor map book 5 page 54**

Farm Name **Glan yr Afon**
Modern Name **Glan-yr-afon**
NGR **SN611213** OS 6 inch sheet **41NE**
Acreage **44a.00r.30p**
Parish **Llandyfeisant**
Location **South**
Orientation **N at top**
Scale **3 chains to 1 inch**
Date **1797**
Neighbours **John Vaughan**
Comments



Carmarthenshire
Estate-map
Database
© Carmarthenshire Antiquarian Society 2003

Surveyor **Mathew Williams**

Repository **CRO** Estate **Dynevor**
Reference No. **Dynevor map book 5 page 54**

Farm Name **Glanyrafon**
Modern Name **Glan-yr-afon**
NGR **SN611213** OS 6 inch sheet **41NE**
Acreage **24a.02r.25p**
Parish **Llandyfeisant**
Location **South**
Orientation **ESE at top**
Scale **Ambiguous**
Date **1834**
Neighbours **None given**
Comments **Difficult to understand scale - possibly 30" to 1 mile**



Carmarthenshire
Estate-map
Database
© Carmarthenshire Antiquarian Society 2003

Surveyor **Anon**

Repository **CRO** Estate **Dynevor**
Reference No. **Dynevor map book 5 page 56**

Farm Name **Llwyn Draenog**
Modern Name **Glyn-dreiniog**

NGR **SN682142** OS 6 inch sheet **49NW**
Acreage **38a.01r.29p**
Parish **Llanddeilo Fawr**
Location **South**
Orientation **No NP**
Scale **3 chains to 1 inch**
Date **1797**
Neighbours **John Phillips, Rees Harris**
Comments **Tenant : John Harries. Meeting House in field 8 only building shown. See also Dynevor 5 078**

Surveyor **Mathew Williams**



Carmarthenshire
Estate-map
Database
© Carmarthenshire Antiquarian Society 2003

Repository **CRO** Estate **Dynevor**
Reference No. **Dynevor map book 5 page 56**

Farm Name **Cefn y Forest**
Modern Name **Cefn-y-fforest**

NGR **SN683148** OS 6 inch sheet **49NW**
Acreage **23a.03r.23p**
Parish **Llanddeilo Fawr**
Location **South**
Orientation **No NP**
Scale **3 chains to 1 inch**
Date **1797**
Neighbours **None given**
Comments **Tenant : John Hopkin. Compact upland area**

Surveyor **Mathew Williams**



Carmarthenshire
Estate-map
Database
© Carmarthenshire Antiquarian Society 2003

Repository **CRO** Estate **Dynevor**
Reference No. **Dynevor map book 5 page 57**

Farm Name **Llandufaen**
Modern Name **Llandyfan**

NGR **SN642171** OS 6 inch sheet **41SE**
Acreage **11a.03r.25p**
Parish **Llanddeilo Fawr**
Location **Centre west**
Orientation **N at top**
Scale **3 chains to 1 inch**
Date **1797**
Neighbours **None given**

Comments **St Dyfan church marked. Possible bath house shown. Note states that fields 5-7 now with Blaengweche**

Surveyor **Mathew Williams**

Repository **CRO** Estate **Dynevor**
Reference No. **Dynevor map book 5 page 58**

Farm Name **RhydyMeirdu and Castell holfen**
Modern Name **Rhyd-y-maerdy**

NGR **SN551142** OS 6 inch sheet **47NE**
Acreage **72a.01r.35**
Parish **Llanarthne**
Location **South east**
Orientation **N at top**
Scale **4 chains to 1 inch**
Date **1797**
Neighbours **Lord Dinevor, G Rees**

Comments **In south east corner a cot and garden shown 'inclosed from the mountain'. Five coalpits on Rhyd-yMeirdu and two on Castell holfen**

Surveyor **Mathew Williams**




Carmarthenshire
Estate-map
Database
© Carmarthenshire Antiquarian Society 2003



Carmarthenshire
Estate-map
Database
© Carmarthenshire Antiquarian Society 2003

Repository **CRO** Estate **Dynevor**
Reference No. **Dynevor map book 5 page 59**

Farm Name **Ffunnon-luan**
Modern Name **Ffynnon-Luan**
NGR **SN556171** OS 6 inch sheet **41SW**
Acreage **50a.03r.37p**
Parish **Llanarthne**
Location **East**
Orientation **No NP**
Scale **Not given**
Date **1797**
Neighbours **John Jones, John Vaughan, Callifer estate**
Comments **Present site to east of original site**




Carmarthenshire
Estate-map
Database
© Carmarthenshire Antiquarian Society 2003

Surveyor **Mathew Williams**

Repository **CRO** Estate **Dynevor**
Reference No. **Dynevor map book 5 page 60**

Farm Name **Pwll Claiog**
Modern Name **Unidentified**
NGR OS 6 inch sheet
Acreage **51a.02r.21p**
Parish **Llanddeilo Fawr**
Location
Orientation **N at top**
Scale **4 chains to 1 inch**
Date **1798**
Neighbours **Capt Stepney, Tregeeb estate**
Comments **Over 9 acres under plantations. Note states near White House**




Carmarthenshire
Estate-map
Database
© Carmarthenshire Antiquarian Society 2003

Surveyor **[Mathew Williams]**

Repository **CRO** Estate **Dynevor**
Reference No. **Dynevor map book 5 page 61**

Farm Name **Dullgoed**
Modern Name **Dyllgoed-isaf, ganol and uchaf**
NGR **SN562154** OS 6 inch sheet **41SW**
Acreage **139a.03r.09p**
Parish **Llanarthne**
Location **South east**
Orientation **N at top**
Scale **6 chains to 1 inch**
Date **1798**
Neighbours **Cappel Farm, John Vaughan**
Comments **Two coalpits and a quarry shown**

Surveyor **Mathew Williams**




Carmarthenshire
Estate-map
Database
© Carmarthenshire Antiquarian Society 2003

Repository **CRO** Estate **Dynevor**
Reference No. **Dynevor map book 5 page 62**

Farm Name **Slangs belonging to Rhos t Dery and Dullgoed**
Modern Name **Strips of land near Foelgastell**
NGR **SN545148** OS 6 inch sheet **47NE**
Acreage **39a.03r.29p**
Parish **Llanarthne**
Location **South**
Orientation **No NP**
Scale **4 chains to 1 inch**
Date **ND**
Neighbours **None given**
Comments **The grid reference is for village**


Surveyor **[Mathew Williams]**



Carmarthenshire
Estate-map
Database
© Carmarthenshire Antiquarian Society 2003

Repository **CRO** Estate **Dynevor**
Reference No. **Dynevor map book 5 page 63**

Farm Name **Felin-Gwm**
Modern Name **Disappeared**
NGR **SN644186** OS 6 inch sheet **41NE**
Acreage **35a.03r.15p**
Parish **Llanddeilo Fawr**
Location **West**
Orientation **No NP**
Scale **4 chains to 1 inch**
Date **1798**
Neighbours **Lord Robert Conway, Lord Dinevor, Capt Stepney, Mr Horton**
Comments **River Cennen mapped. Farm was situated just south of the river.**




Carmarthenshire
Estate-map
Database
© Carmarthenshire Antiquarian Society 2003

Surveyor **[Mathew Williams]**

Repository **CRO** Estate **Dynevor**
Reference No. **Dynevor map book 5 page 64**

Farm Name **Cwm**
Modern Name **Coed-y-brain**
NGR **SN537137** OS 6 inch sheet **47NE**
Acreage **115a.03r.02p**
Parish **Llanarthne**
Location **South**
Orientation **N at top**
Scale **8 chains to 1 inch**
Date **1798**
Neighbours **None given**
Comments **Tenant : John Nicholas. Original name change was to Llwyn-y-brain and then in 1933 to present name**




Carmarthenshire
Estate-map
Database
© Carmarthenshire Antiquarian Society 2003

Surveyor **Mathew Williams**

Repository **CRO** Estate **Dynevor**
Reference No. **Dynevor map book 5 page 65**

Farm Name **Kil y Koll**
Modern Name **Cilcoll**
NGR **SN628158** OS 6 inch sheet **41SE**
Acreage **101a.01r.23p**
Parish **Llandybïe**
Location **North**
Orientation **N at top**
Scale **4 chains to 1 inch**
Date **1798**
Neighbours **John Vaughan, Thomas Stepney, Mr Clayton**
Comments **Note about the exchange of a field in the north east of the property**




Carmarthenshire
Estate-map
Database
© Carmarthenshire Antiquarian Society 2003

Surveyor **Mathew Williams**

Repository **CRO** Estate **Dynevor**
Reference No. **Dynevor map book 5 page 66**

Farm Name **Garn Bica**
Modern Name **Garn-bica**
NGR **SN636169** OS 6 inch sheet **41SE**
Acreage **173a.01r.03p**
Parish **Llandybïe**
Location **North east**
Orientation **No NP**
Scale **8 chains to 1 inch**
Date **1798**
Neighbours **Llwyn Dyrrys, Pistill**
Comments **Tenant : William Anthony. Limekiln mapped**




Carmarthenshire
Estate-map
Database
© Carmarthenshire Antiquarian Society 2003

Surveyor **Mathew Williams**

Repository **CRO** Estate **Dynevor**
Reference No. **Dynevor map book 5 page 67**

Farm Name **Kilyr-uchen**
Modern Name **Cil-yr-ychen**
NGR **SN615172** OS 6 inch sheet **41SE**
Acreage **255a.03r.14p**
Parish **Llandybïe**
Location **North**
Orientation **N at top**
Scale **4 chains to 1 inch**
Date **1798**
Neighbours **John Vaughan, Ty isa, Pistill, Derwydd**
Comments **Mill marked**




Carmarthenshire
Estate-map
Database
© Carmarthenshire Antiquarian Society 2003

Surveyor **Mathew Williams**

Repository **CRO** Estate **Dynevor**
Reference No. **Dynevor map book 5 page 68**

Farm Name **Llwyn-Dyrrys**
Modern Name **Llwyn-dyrrys**
NGR **SN643168** OS 6 inch sheet **41SE**
Acreage **105a.01r.11p**
Parish **Llanddeilo Fawr**
Location **West**
Orientation **N at top**
Scale **4 chains to 1 inch**
Date **1798**
Neighbours **Lord Robert Conway, Clunhir Ucha, Garn Bicca**
Comments **Various later amendments made to the roads**



Carmarthenshire
Estate-map
Database
© Carmarthenshire Antiquarian Society 2003

Surveyor **[Mathew Williams]**

Repository **CRO** Estate **Dynevor**
Reference No. **Dynevor map book 5 page 68**

Farm Name **Llwyndyrrys**
Modern Name **Llwyn-dyrys**

NGR **SN643168** OS 6 inch sheet **41SE**
Acreage **Not given**
Parish **Llanddeilo Fawr**
Location **West**
Orientation **No NP**
Scale **Not given**
Date **[1801]**
Neighbours

Comments **Note about change to road dated March 1801. Implies that a 6d in £1 was levied on occupiers of hamlet of Bryn y Beirdd to cover cost**

Surveyor **Anon**

Repository **CRO** Estate **Dynevor**
Reference No. **Dynevor map book 5 page 69**

Farm Name **Gelly Fawr**
Modern Name **Gelli-fawr**

NGR **SN600168** OS 6 inch sheet **41SW**
Acreage **36a.02r.25p**
Parish **Llanfihangel Aberbythych**
Location **East**
Orientation **E at top**
Scale **3 chains to 1 inch**
Date **1797**
Neighbours **Capt Stepney, Steven Bowen**

Comments **Tenant : David Nathaniel**

Surveyor **Mathew Williams**



Carmarthenshire
Estate-map
Database
© Carmarthenshire Antiquarian Society 2003



Carmarthenshire
Estate-map
Database
© Carmarthenshire Antiquarian Society 2003

Repository **CRO** Estate **Dynevor**
Reference No. **Dynevor map book 5 page 69**

Farm Name **Gelly Fawr**
Modern Name **Gelli-fawr**
NGR **SN600168** OS 6 inch sheet **41SW**
Acreage **32a.02r.27p**
Parish **Llanfihangel Aberbythych**
Location **East**
Orientation **N at top**
Scale **4 chains to 1 inch**
Date **1800**
Neighbours **Sir John Stepney, John Vaughan, William Bowen, Cae Ffwrn, Thomas Lewis**
Comments **Field acreages completely different from 1797 map (Dynevor 5 069 1)**




Carmarthenshire
Estate-map
Database
© Carmarthenshire Antiquarian Society 2003

Surveyor **Mathew Williams**

Repository **CRO** Estate **Dynevor**
Reference No. **Dynevor map book 5 page 70**

Farm Name **Langwm**
Modern Name **No longer exists**
NGR **SN547138** OS 6 inch sheet **47NE**
Acreage **29a.02r.05p**
Parish **Llanarthne**
Location **South**
Orientation **N at top**
Scale **4 chains to 1 inch**
Date **1797**
Neighbours **William Jones, William Packston, John Vaughan, Rhyd y Mairdy**
Comments **Note about a 'piece taken from ye Mountain'. Sold in 1886**



Carmarthenshire
Estate-map
Database
© Carmarthenshire Antiquarian Society 2003

Surveyor **Mathew Williams**

Repository **CRO** Estate **Dynevor**
Reference No. **Dynevor map book 5 page 71**

Farm Name Ty Cenol alias Tyr y baily bach
Modern Name No longer exists

NGR **SN641092** OS 6 inch sheet **48SE**
Acreage **45a.01r.02p**
Parish **Betws**
Location **South west**
Orientation **No NP**
Scale **4 chains to 1 inch**
Date **1801**
Neighbours **Cwm Cathan, Sir J Stepney, Margaret Phillips, Thomas Evans**
Comments **Tenant : David Hopkin**




Carmarthenshire
Estate-map
Database
© Carmarthenshire Antiquarian Society 2003

Surveyor **Mathew Williams**

Repository **CRO** Estate **Dynevor**
Reference No. **Dynevor map book 5 page 71**

Farm Name Blaen Nant y Cadno
Modern Name Blaen-nant-y-cadno

NGR **SN646097** OS 6 inch sheet **48SE**
Acreage **44a.02r.12p**
Parish **Betws**
Location **South west**
Orientation **No NP**
Scale **4 chains to 1 inch**
Date **1801**
Neighbours **See Dynevor 5 071 a**
Comments **Tenant : Lewis Lewis. Ty Cenol and Blaen Nant y Cadno shown as adjoining properties, separated by Cwmcathan-Bettws road**



Carmarthenshire
Estate-map
Database
© Carmarthenshire Antiquarian Society 2003

Surveyor **Mathew Williams**

Repository **CRO** Estate **Dynevor**
Reference No. **Dynevor map book 5 page 72**

Farm Name **Gwern y Felin**
Modern Name **Gwern-y-felin**

NGR **SN646122** OS 6 inch sheet **48NE**
Acreage **32a.02r.04p**
Parish **Betws**
Location **North west**
Orientation **No NP**
Scale **4 chains to 1 inch**
Date **1801**
Neighbours **William Jones, J Williams, glebe land**

Comments **Tenant : David Rees. River Aman and ford marked. The incline to Ammanford colliery was later to cross this land**

Surveyor **Mathew Williams**

Repository **CRO** Estate **Dynevor**
Reference No. **Dynevor map book 5 page 72**

Farm Name **Tir y Sais**
Modern Name **Unidentified**

NGR OS 6 inch sheet **41NE**
Acreage **19a.03r.24p**
Parish **Llanddeilo Fawr**
Location
Orientation **NW at top**
Scale **3 chains to 1 inch**
Date **1801**
Neighbours **None given**

Comments **Tenant : William John. See Dynevor 5 023. Possibly Tir y Sais was part of Danyrallt**

Surveyor **Mathew Williams**



Carmarthenshire
Estate-map
Database
© Carmarthenshire Antiquarian Society 2003



Carmarthenshire
Estate-map
Database
© Carmarthenshire Antiquarian Society 2003

Repository **CRO** Estate **Dynevor**
Reference No. **Dynevor map book 5 page 73**

Farm Name **Coed Moelon**
Modern Name **Coed-moelon**

NGR **SN509124** OS 6 inch sheet **47NW**
Acreage **67a.01r.14p**
Parish **Llanddarog**
Location **South**
Orientation **N at top**
Scale **4 chains to 1 inch**
Date **1801**

Neighbours **James Hughes, Sir John Stepney, George Harris, Mrs Miles, D Lloyd, Rev. Jones**

Comments **Tenant : John Thomas's widow. See Dynevor 5 038. Field patterns of the maps similar but slight variation in acreages**

Surveyor **Mathew Williams**

Repository **CRO** Estate **Dynevor**
Reference No. **Dynevor map book 5 page 74**

Farm Name **Cae'r Frwrn**
Modern Name **Cae-ffwrn**

NGR **SN594167** OS 6 inch sheet **41SW**
Acreage **32a.01r.09p**
Parish **Llanfihangel Aberbythych**
Location **East**
Orientation **N at top**
Scale **4 chains to 1 inch**
Date **1800**

Neighbours **Steven Bowen, Mr Clayton, W Jones**

Comments **Tenant : Daniel Nathaniel**

Surveyor **Mathew Williams**



Carmarthenshire
Estate-map
Database

© Carmarthenshire Antiquarian Society 2003




Carmarthenshire
Estate-map
Database

© Carmarthenshire Antiquarian Society 2003

Repository **CRO** Estate **Dynevor**
Reference No. **Dynevor map book 5 page 75**

Farm Name **Glangwecher ucha**
Modern Name **Blaen-gweche**
NGR **SN640176** OS 6 inch sheet **41SE**
Acreage **22a.01r.27p**
Parish **Llanddeilo Fawr**
Location **West**
Orientation **N at top**
Scale **3 chains to 1 inch**
Date **1801**
Neighbours **Lord Robert Conway, Mr Pemberton, Mrs Harris**
Comments **Difficult to align field boundaries with OS map**




Carmarthenshire
Estate-map
Database
© Carmarthenshire Antiquarian Society 2003

Surveyor **Mathew Williams**

Repository **CRO** Estate **Dynevor**
Reference No. **Dynevor map book 5 page 75**

Farm Name **Glangwecher Isa**
Modern Name **Glan-gweche**
NGR **SN639179** OS 6 inch sheet **41SE**
Acreage **14a.02r.28p**
Parish **Llanddeilo Fawr**
Location **West**
Orientation **N at top**
Scale **3 chains to 1 inch**
Date **1801**
Neighbours **See Dynevor 5 075 a**
Comments **See Dynevor 5 007. Same property but with slight variations in field names and acreages**



Carmarthenshire
Estate-map
Database
© Carmarthenshire Antiquarian Society 2003

Surveyor **Mathew Williams**

Repository **CRO** Estate **Dynevor**
Reference No. **Dynevor map book 5 page 76**

Farm Name Llwyn y Cwm
Modern Name Llwyn-y-cwm
NGR SN640103 OS 6 inch sheet 48SE
Acreage 122a.03r.39p
Parish Betws
Location South west
Orientation N at top
Scale 4 chains to 1 inch
Date 1802
Neighbours Sir John Stepney, William Jones, Charles Davies, Thomas Evans, Rees Davies Attorney, Mrs Philips
Comments Very attractive map. Boundary in field 4 in dispute with Sir John Stepney

Surveyor Mathew Williams



Carmarthenshire
Estate-map
Database
© Carmarthenshire Antiquarian Society 2003

Repository **CRO** Estate **Dynevor**
Reference No. **Dynevor map book 5 page 77**

Farm Name Dan y Cein Goed
Modern Name Tan-y-cincoed
NGR SN645178 OS 6 inch sheet 41SE
Acreage 34a.00r.15p
Parish Llanddeilo Fawr
Location Centre west
Orientation N at top
Scale 4 chains to 1 inch
Date 1802
Neighbours T Stepney
Comments Field 13 is marked as a quarry and is strangely shaded

Surveyor Mathew Williams



Carmarthenshire
Estate-map
Database
© Carmarthenshire Antiquarian Society 2003

Repository **CRO** Estate **Dynevor**
Reference No. **Dynevor map book 5 page 78**

Farm Name **Llwyn y Draenog**
Modern Name **Glyn-dreiniog**
NGR **SN682142** OS 6 inch sheet **49NW**
Acreage **51a.03r.20p**
Parish **Llanddeilo Fawr**
Location **South**
Orientation **N at top**
Scale **4 chains to 1 inch**
Date **1802**
Neighbours **John Phillips**
Comments **See Dynevor 5 056. The same farm but many differences between two maps**



Carmarthenshire
Estate-map
Database
© Carmarthenshire Antiquarian Society 2003

Surveyor **Mathew Williams**

Repository **CRO** Estate **Dynevor**
Reference No. **Dynevor map book 5 page 80**

Farm Name **Glyn**
Modern Name **Glyn-yr-henllan**
NGR **SN594153** OS 6 inch sheet **41SW**
Acreage **69a.03r.12p**
Parish **Llandybïe**
Location **West**
Orientation **NW at top**
Scale **4 chains to 1 inch**
Date **ND**
Neighbours **Lord Cawdor, Mrs Lloyd, John Philipps**
Comments



Carmarthenshire
Estate-map
Database
© Carmarthenshire Antiquarian Society 2003

Surveyor **[John Bowen]**

Repository **CRO** Estate **Dynevor**
Reference No. **Dynevor map book 5 page 80**

Farm Name **Maes yr Onnen**

Modern Name **Maes-yr-onen**

NGR **SN601149** OS 6 inch sheet **48NW**
Acreage **29a.02r.18p**
Parish **Llandybïe**
Location **West**
Orientation **NW at top**
Scale **4 chains to 1 inch**
Date **ND**
Neighbours **See Dynevor 5 080 a.**

Comments **Glyn and Maes yr Onnen are adjoining properties. Maes yr Onnen cited as 'Bline' in the reference table**

Surveyor **[John Bowen]**

Repository **CRO** Estate **Dynevor**
Reference No. **Dynevor map book 5 page 81**

Farm Name **Bryn Mawr**

Modern Name **No longer exists**

NGR **SN629127** OS 6 inch sheet **48NE**
Acreage **43a.01r.17p**
Parish **Llandybïe**
Location **South**
Orientation **N at top**
Scale **3 chains to 1 inch**
Date **1803**
Neighbours **Myddywych, Llewela**

Comments **Bryn Mawr stood near the site of All Saints church, Ammanford**

Surveyor **Mathew Williams**



Carmarthenshire
Estate-map
Database

© Carmarthenshire Antiquarian Society 2003




Carmarthenshire
Estate-map
Database

© Carmarthenshire Antiquarian Society 2003

Repository **CRO** Estate **Dynevor**
Reference No. **Dynevor map book 5 page 82**

Farm Name **Cwm-Breunan**
Modern Name **Cwm-Breinant**
NGR **SN643222** OS 6 inch sheet **33SE**
Acreage **71a.00r.29p**
Parish **Llanddeilo Fawr**
Location **Centre**
Orientation **N at top**
Scale **4 chains to 1 inch**
Date **1806**
Neighbours **Thomas Stepney, Ty Gwyn, Cwmcib Farm**
Comments




Carmarthenshire
Estate-map
Database
© Carmarthenshire Antiquarian Society 2003

Surveyor **Mathew Williams**

Repository **CRO** Estate **Dynevor**
Reference No. **Dynevor map book 5 page 83**

Farm Name **Maerdu Mawr**
Modern Name **Maerdy-mawr**
NGR **SN630106** OS 6 inch sheet **48SE**
Acreage **94a.00r.27p**
Parish **Betws**
Location **South west**
Orientation **N at top**
Scale **4 chains to 1 inch**
Date **1807**
Neighbours **D Davies Attorney at Law, William Lewis**
Comments **Note mentions quarrying. Modern Maerdy-bach and Glyn-y-felin on farm**




Carmarthenshire
Estate-map
Database
© Carmarthenshire Antiquarian Society 2003

Surveyor **Mathew Williams**

Repository **CRO** Estate **Dynevor**
Reference No. **Dynevor map book 5 page 84**

Farm Name **Cwmcib**
Modern Name **Cwm-Cib**
NGR **SN652217** OS 6 inch sheet **33SE**
Acreage **112a.01r.06p**
Parish **Llanddeilo Fawr**
Location **Centre**
Orientation **N at top**
Scale **Not given**
Date **1806**
Neighbours **Mrs Harris, J Lucas, T Stepney**
Comments **Note states that fields 33, 34, 35 do not agree with Tithe Map**




Carmarthenshire
Estate-map
Database
© Carmarthenshire Antiquarian Society 2003

Surveyor **Mathew Williams**

Repository **CRO** Estate **Dynevor**
Reference No. **Dynevor map book 5 page 84**

Farm Name **Cwmcyb Farm**
Modern Name **Cwm-Cib**
NGR **SN652217** OS 6 inch sheet **33SE**
Acreage **112a.01r.07p**
Parish **Llanddeilo Fawr**
Location **Centre**
Orientation **ENE at top**
Scale **4 chains to 1 inch**
Date **ND**
Neighbours **Gwynne Hughes, AJ Gulstone, David Jones**
Comments **Tenant : Evan Edwards**




Carmarthenshire
Estate-map
Database
© Carmarthenshire Antiquarian Society 2003

Surveyor **Anon**

Repository **CRO** Estate **Dynevor**
Reference No. **Dynevor map book 5 page 85**

Farm Name **Llewela**
Modern Name **No longer exists**
NGR **SN632126** OS 6 inch sheet **48NE**
Acreage **47a.00r.12p**
Parish **Llandybïe**
Location **South east**
Orientation **NW at top**
Scale **4 chains to 1 inch**
Date **1809**
Neighbours **Mrs Davies, Carreg Amman, Bryn Mawr**
Comments **Road leading to Llewela is now Margaret Street, Ammanford. Note mentions a school in field 17**




Carmarthenshire
Estate-map
Database
© Carmarthenshire Antiquarian Society 2003

Surveyor **Mathew Williams**

Repository **CRO** Estate **Dynevor**
Reference No. **Dynevor map book 5 page 86**

Farm Name **Pont y Clerk**
Modern Name **Pont-y-clerc**
NGR **SN619118** OS 6 inch sheet **48SE**
Acreage **85a.00r.33p**
Parish **Llandybïe**
Location **South**
Orientation **NW at top**
Scale **4 chains to 1 inch**
Date **1809**
Neighbours **None given**
Comments **Farm bordered on east by River Llŵchwr. Ford and footbridge shown. Water engine marked in field 24**




Carmarthenshire
Estate-map
Database
© Carmarthenshire Antiquarian Society 2003

Surveyor **Mathew Williams**

Repository **CRO** Estate **Dynevor**
Reference No. **Dynevor map book 5 page 87**

Farm Name **Glyn y Meirch**
Modern Name **Glyn-y-meirch**
NGR **SN646133** OS 6 inch sheet **48NE**
Acreage **160a.03r.26p**
Parish **Llandybïe**
Location **East**
Orientation **NNE at top**
Scale **4 chains to 1 inch**
Date **1811**
Neighbours **Wern ddu, Ystrad Amman, Carreg Amman, Tyn y Coed, Sir John Stepney, Mrs Morgan, John Bowen**
Comments **Arable fields shown by yellow wash**

Surveyor **John Bowen**



Carmarthenshire
Estate-map
Database
© Carmarthenshire Antiquarian Society 2003

Repository **CRO** Estate **Dynevor**
Reference No. **Dynevor map book 5 page 88**

Farm Name **Cynhordy**
Modern Name **Cynghordy**
NGR **SN688146** OS 6 inch sheet **48NW**
Acreage **61a.01r.02p**
Parish **Llanddeilo Fawr**
Location **South**
Orientation **N at top**
Scale **4 chains to 1 inch**
Date **ND**
Neighbours **Hendrefawr, Bryn Pedol, Trigenllath**
Comments **Field 28 - 'in dispute between Lord Dynevor and Mr John Jones of Bryn Pedol'**


Surveyor **[John Bowen]**



Carmarthenshire
Estate-map
Database
© Carmarthenshire Antiquarian Society 2003

Repository **CRO** Estate **Dynevor**
Reference No. **Dynevor map book 5 page 89**

Farm Name **Cwm nant y Gath**
Modern Name **No longer exists**
NGR **SN689131** OS 6 inch sheet **49NW**
Acreage **35a.02r.16p**
Parish **Betws**
Location **North**
Orientation **NNE at top**
Scale **4 chains to 1 inch**
Date **ND**
Neighbours **Bryn Carn, Gors y Garnant, Nantmain, Neuaddwen**
Comments **Garnant now built on farm**




Carmarthenshire
Estate-map
Database
© Carmarthenshire Antiquarian Society 2003

Surveyor **[John Bowen]**

Repository **CRO** Estate **Dynevor**
Reference No. **Dynevor map book 5 page 90**

Farm Name **Tyr Sir Walter**
Modern Name **Tir-Sir-Walter**
NGR **SN692135** OS 6 inch sheet **49NW**
Acreage **35a.02r.30p**
Parish **Llanddeilo Fawr**
Location **South**
Orientation **ESE at top**
Scale **Not given**
Date **ND**
Neighbours **David Wilkins, Noyaddwen, John Thomas**
Comments **Later notes about collieries**



Carmarthenshire
Estate-map
Database
© Carmarthenshire Antiquarian Society 2003

Surveyor **[John Bowen]**

Repository **CRO** Estate **Dynevor**
Reference No. **Dynevor map book 5 page 91**

Farm Name **Tyr y Coed**
Modern Name **Tir-y-coed**
NGR **SN673142** OS 6 inch sheet **49NW**
Acreage **38a.00r.32p**
Parish **Llanddeilo Fawr**
Location **South**
Orientation **N at top**
Scale **4 chains to 1 inch**
Date **ND**
Neighbours **Ynys Domlid, Gwaun y Whind, Rees Harris**
Comments **Heavily annotated later**

Surveyor **John Bowen**

Repository **CRO** Estate **Dynevor**
Reference No. **Dynevor map book 5 page 91**

Farm Name **Caemelyn**
Modern Name **Cae-melyn**
NGR **SN582141** OS 6 inch sheet **48NW**
Acreage **7a.01r.04p**
Parish **Llandybïe**
Location **West**
Orientation **N at top**
Scale **4 chains to 1 inch**
Date **ND**
Neighbours **Mynydd Mawr Common**
Comments

Surveyor **[John Bowen]**



Carmarthenshire
Estate-map
Database
© Carmarthenshire Antiquarian Society 2003



Carmarthenshire
Estate-map
Database
© Carmarthenshire Antiquarian Society 2003

Repository **CRO** Estate **Dynevor**
Reference No. **Dynevor map book 5 page 91**

Farm Name **Cwm Seison**
Modern Name **Cwm-Saeson**

NGR **SN605113** OS 6 inch sheet **48SE**
Acreage **2a.01r.30p**
Parish **Llandybïe**
Location **South**
Orientation **N at top**
Scale **4 chains to 1 inch**
Date **ND**
Neighbours **Sir Thomas Stepney, William Lucas**

Comments

Surveyor **[John Bowen]**

Repository **CRO** Estate **Dynevor**
Reference No. **Dynevor map book 5 page 92**

Farm Name **Tyn y Waum and other lands**
Modern Name **Tir-Eleanor Morgan**

NGR **SN640110** OS 6 inch sheet **48SE**
Acreage **60a.00r.30p**
Parish **Betws**
Location **West**
Orientation **NNW at top**
Scale **4 chains to 1 inch**
Date **1813**
Neighbours **Llwyn yr Ynn, Maes y Quarry, William Jones, Charles Davies**
Comments **Some of the land occupied by William Jones**

Surveyor **[John Bowen]**



Carmarthenshire
Estate-map
Database
© Carmarthenshire Antiquarian Society 2003



Carmarthenshire
Estate-map
Database
© Carmarthenshire Antiquarian Society 2003

Repository **CRO** Estate **Dynevor**
Reference No. **Dynevor map book 5 page 93**

Farm Name **Tyr Rhys Shon**
Modern Name **Bryn-bach**
NGR **SN708138** OS 6 inch sheet **49NE**
Acreage **51a.01r.30p**
Parish **Llanddeilo Fawr**
Location **South east**
Orientation **N at top**
Scale **4 chains to 1 inch**
Date **ND**
Neighbours **Cwm Nant y Moel, Gelly Feynon, Esgair Glyn, Sir Thomas Stepney**
Comments **Part of modern Brynamman built on this farm**



Carmarthenshire
Estate-map
Database
© Carmarthenshire Antiquarian Society 2003

Surveyor **John Bowen**

Repository **CRO** Estate **Dynevor**
Reference No. **Dynevor map book 5 page 94**

Farm Name **Derwen**
Modern Name **Derwen**
NGR **SN595142** OS 6 inch sheet **48NW**
Acreage **45a.03r.20p**
Parish **Llandybïe**
Location **Centre**
Orientation **NNE at top**
Scale **Not given**
Date **ND**
Neighbours **Lord Cawdor, Mr Bennet, John Prothero**
Comments **Note : 'see Derwen File for eastern boundary 1920'**



Carmarthenshire
Estate-map
Database
© Carmarthenshire Antiquarian Society 2003

Surveyor **[John Bowen]**

Repository **CRO** Estate **Dynevor**
Reference No. **Dynevor map book 5 page 95**

Farm Name **Tir Dafydd Eynon**
Modern Name **Tir Dafydd Cynon**
NGR **SN602145** OS 6 inch sheet **48NW**
Acreage **57a.03r.11p**
Parish **Llandybïe**
Location **East**
Orientation **NW at top**
Scale **4 chains to 1 inch**
Date **1826**
Neighbours **John Prothero**
Comments **Note states that it is now let with Maes yr onen. No FN or LU**



Carmarthenshire
Estate-map
Database
© Carmarthenshire Antiquarian Society 2003

Surveyor **John Bowen**

Repository **CRO** Estate **Dynevor**
Reference No. **Dynevor map book 5 page 96**

Farm Name **Dery Bach**
Modern Name **Deri-bach**
NGR **SN643135** OS 6 inch sheet **48NE**
Acreage **24a.01r.32p**
Parish **Llandybïe**
Location **East**
Orientation **E at top**
Scale **3 chains to 1 inch**
Date **1821**
Neighbours **John Prothero, Wernddu, Brynmeirch, Waun Glyncath, Waun Cyncath**
Comments **No land use. A compact farm with one large outlying field**




Carmarthenshire
Estate-map
Database
© Carmarthenshire Antiquarian Society 2003

Surveyor **[John Bowen]**

Repository **CRO** Estate **Dynevor**
Reference No. **Dynevor map book 5 page 96**

Farm Name **Cwm Cadno**
Modern Name **Cwm Cadno**
NGR **SN599129** OS 6 inch sheet **48NW**
Acreage **32a.00r.30p**
Parish **Llandybïe**
Location **South west**
Orientation **SSE at top**
Scale **3 chains to 1 inch**
Date **1820**
Neighbours **EP Lloyd, Lord Cawdor, Mr Edwards, Marquis Cholmondely**
Comments **No land use**




Carmarthenshire
Estate-map
Database
© Carmarthenshire Antiquarian Society 2003

Surveyor **[John Bowen]**

Repository **CRO** Estate **Dynevor**
Reference No. **Dynevor map book 5 page 97**

Farm Name **Maesybettws**
Modern Name **Maes-y-bettws**
NGR **SN636118** OS 6 inch sheet **48SE**
Acreage **122a.02r.37p**
Parish **Betws**
Location **West**
Orientation **SSE at top**
Scale **3.5 chains to 1 inch**
Date **1821**
Neighbours **Rev. J Williams, David Jones, Col. Morgan, Col. Mansel, W Lewis, Groslywd Farm**
Comments **Bettws church mapped and nearby houses. Ford across river from Cross Inn**



Carmarthenshire
Estate-map
Database
© Carmarthenshire Antiquarian Society 2003

Surveyor **[John Bowen]**

Repository **CRO** Estate **Dynevor**
Reference No. **Dynevor map book 5 page 98**

Farm Name **Lands adjoining Trefenty**
Modern Name **Lands near Trefenty**
NGR **SN557134** OS 6 inch sheet **48NW**
Acreage **29a.00r.27p**
Parish **Llanarthne**
Location **South east**
Orientation **N at top**
Scale **Not given**
Date **1821**
Neighbours **None given**
Comments **River Gwendraeth and Pont Trefenty mapped but not named**



Carmarthenshire
Estate-map
Database
© Carmarthenshire Antiquarian Society 2003

Surveyor **[John Bowen]**

Repository **CRO** Estate **Dynevor**
Reference No. **Dynevor map book 5 page 99**

Farm Name **Cwm y Gloe**
Modern Name **Cwm-y-Glo**
NGR **SN545134** OS 6 inch sheet **47NE**
Acreage **43a.02r.04p**
Parish **Llanarthne**
Location **South**
Orientation **NE at top**
Scale **3 chains to 1 inch**
Date **1820**
Neighbours **Mrs Steward, Trefenty**
Comments **Farmhouse has been moved from river bank to roadside. Blaenhirwaun colliery on site of old farmhouse**




Carmarthenshire
Estate-map
Database
© Carmarthenshire Antiquarian Society 2003

Surveyor **[John Bowen]**

Repository **CRO** Estate **Dynevor**
Reference No. **Dynevor map book 5 page 100**

Farm Name Garne (or Bwlch)
Modern Name Bylchau gwynion
NGR SN596161 OS 6 inch sheet 41SW
Acreage 33a.02r.36p
Parish Llanfihangel Aberbythych
Location South
Orientation W at top
Scale 3 chains to 1 inch
Date 1820
Neighbours Lord Cawdor, John Philipps, Mr Edwards
Comments Attractive relief shading. Circles in fields 6 and 15 could indicate limekilns




Carmarthenshire
Estate-map
Database
© Carmarthenshire Antiquarian Society 2003

Surveyor **[John Bowen]**

Repository **CRO** Estate **Dynevor**
Reference No. **Dynevor map book 5 page 101**

Farm Name Llwyn Eynon
Modern Name Disappeared
NGR SN646190 OS 6 inch sheet 41NE
Acreage 72a.01r.26p
Parish Llanddeilo Fawr
Location Centre
Orientation No NP
Scale 3 chains to 1 inch
Date 1820
Neighbours Sir Thomas Stepney, Llwyn y Peod, Onen Fawr
Comments Field 2 - tile quarry




Carmarthenshire
Estate-map
Database
© Carmarthenshire Antiquarian Society 2003

Surveyor **John Bowen**

Repository **CRO** Estate **Dynevor**
Reference No. **Dynevor map book 5 page 102**

Farm Name **Tyr Tom Shone and Tyr Morgan Samuel**
Modern Name **Tir-y-pamt**
NGR **SN649180** OS 6 inch sheet **41SE**
Acreage **57a.02r.21p**
Parish **Llanddeilo Fawr**
Location **West**
Orientation **E at top**
Scale **Not given**
Date **1819**
Neighbours **Sir Thomas Stepney, Craig yr Odyn, Cefnycoed**
Comments **Dynevor 5 102 a and b mapped together. Distinguished by colour wash.**




Carmarthenshire
Estate-map
Database
© Carmarthenshire Antiquarian Society 2003

Surveyor **John Bowen**

Repository **CRO** Estate **Dynevor**
Reference No. **Dynevor map book 5 page 102**

Farm Name **Tyr y Goitre**
Modern Name **Tir-y-goetre**
NGR **SN646183** OS 6 inch sheet **41NE**
Acreage **33a.02r.19p**
Parish **Llanddeilo Fawr**
Location **West**
Orientation **E at top**
Scale **Not given**
Date **1819**
Neighbours **Sir Thomas Stepney, Felingwm, Llwynybeddau**
Comments **No land use**



Carmarthenshire
Estate-map
Database
© Carmarthenshire Antiquarian Society 2003

Surveyor **John Bowen**

Repository **CRO** Estate **Dynevor**
Reference No. **Dynevor map book 5 page 103**

Farm Name **Llysendy**
Modern Name **Llys-hendy**

NGR **SN645231** OS 6 inch sheet **33SE**
Acreage **62a.02r.22p**
Parish **Llanddeilo Fawr**
Location **Centre**
Orientation **No NP**
Scale **3 chains to 1 inch**
Date **1817**
Neighbours **Ty gwyn, Pentre, John Philipps**

Comments **Fields on the north side of the Fairfach-Llangadock turnpike road shaded differently from those to the south**

Surveyor **John Bowen**

Repository **CRO** Estate **Dynevor**
Reference No. **Dynevor map book 5 page 104**

Farm Name **Glyncywarch**
Modern Name **Glyn-cywarch**

NGR **SN648117** OS 6 inch sheet **48SE**
Acreage **54a.01r.17p**
Parish **Betws**
Location **West**
Orientation **N at top**
Scale **4 chains to 1 inch**
Date **ND**
Neighbours **Maes y Quarre, Rev. Price, Charles Davies**

Comments **Arable land hachured**

Surveyor **[John Bowen]**



Carmarthenshire
Estate-map
Database

© Carmarthenshire Antiquarian Society 2003



Carmarthenshire
Estate-map
Database

© Carmarthenshire Antiquarian Society 2003

Repository **CRO** Estate **Dynevor**
Reference No. **Dynevor map book 5 page 105**

Farm Name **Tyndail**
Modern Name **Disappeared**

NGR **SN624123** OS 6 inch sheet **48NE**
Acreage **114a.00r.02p**
Parish **Llandybïe**
Location **South**
Orientation **NW at top**
Scale **3 chains to 1 inch**
Date **ND**
Neighbours **William Lewis**

Comments **Site of modern Ammanford, south west of Llandybïe road. The map is very ornate. Later notes about coal veins have been added**

Surveyor **Anon**

Repository **CRO** Estate **Dynevor**
Reference No. **Dynevor map book 5 page 106**

Farm Name **Allotments near Caerbryn, Froenlas and Caemelyn**
Modern Name **Lands near Cae'r-bryn, Brynglas and Cae-melyn**

NGR **SN589137** OS 6 inch sheet **48NW**
Acreage **64a.01r.38p**
Parish **Llandybïe**
Location **West**
Orientation **NNW at top**
Scale **Not given**
Date **1833**
Neighbours **None given**

Comments **Part of map only**

Surveyor **William Williams**




Carmarthenshire
Estate-map
Database
© Carmarthenshire Antiquarian Society 2003



Carmarthenshire
Estate-map
Database
© Carmarthenshire Antiquarian Society 2003

Repository **CRO** Estate **Dynevor**
Reference No. **Dynevor map book 5 page 107**

Farm Name **Allotments at Cefn Eithin**
Modern Name **Lands near Cefneithin**
NGR **SN551141** OS 6 inch sheet **47NE**
Acreage **68a.02r.36p**
Parish **Llanarthne**
Location **South**
Orientation **NE at top**
Scale **4 chains to 1 inch**
Date **1833**
Neighbours **Rhyd y Maerdy, Trefenty, Llwynybwhod, Cwm y glo**
Comments **No farmhouse but some small cottages near Rhyd y Maerdy**




Carmarthenshire
Estate-map
Database
© Carmarthenshire Antiquarian Society 2003

Surveyor **William Williams**

Repository **CRO** Estate **Dynevor**
Reference No. **Dynevor map book 5 page 108**

Farm Name **Allotments near Graig y geifr**
Modern Name **Lands near Craig-y-geifr**
NGR **SN587146** OS 6 inch sheet **48NW**
Acreage **82a.01r.30p**
Parish **Llanarthne**
Location **South**
Orientation **N at top**
Scale **4 chains to 1 inch**
Date **1833**
Neighbours **None given**
Comments **Poor House shown (present day Craig-y-gwial-fach)**



Carmarthenshire
Estate-map
Database
© Carmarthenshire Antiquarian Society 2003

Surveyor **William Williams**

Repository **CRO** Estate **Dynevor**
Reference No. **Dynevor map book 5 page 109**

Farm Name Allotments near Pantydullgoed
Modern Name Lands near Pantydylgoed
NGR **SN561156** OS 6 inch sheet **41SW**
Acreage **42a.02r.27p**
Parish **Llanarthne**
Location **East**
Orientation **N at top**
Scale **4 chains to 1 inch**
Date **1833**
Neighbours **None given**
Comments **Line of fields between Bryncoch (SN561156) and Pant-tawel (SN573161)**



Carmarthenshire
Estate-map
Database
© Carmarthenshire Antiquarian Society 2003

Surveyor **William Williams**

Repository **CRO** Estate **Dynevor**
Reference No. **Dynevor map book 5 page 110**

Farm Name Allotments near Bwlchcarreg-fynydd
Modern Name Llyn-y-fran + Pwll edrychiad
NGR **SN575160** OS 6 inch sheet **41SW**
Acreage **48a.03r.20p**
Parish **Llanfihangel Aberbythych**
Location **South**
Orientation **N at top**
Scale **4 chains to 1 inch**
Date **1833**
Neighbours **None given**
Comments **Part of map torn away**



Carmarthenshire
Estate-map
Database
© Carmarthenshire Antiquarian Society 2003

Surveyor **William Williams**

Repository **CRO** Estate **Dynevor**
Reference No. **Dynevor map book 5 page 111**

Farm Name **Allotments on Pentregwenlais Mountain**
Modern Name **Lands on Pentregwenlais Mountain**
NGR **SN598157** OS 6 inch sheet **41SW**
Acreage **40a.02r.03p**
Parish **Llanfihangel Aberbythych**
Location **South**
Orientation **No NP**
Scale **4 chains to 1 inch**
Date **ND**
Neighbours **None given**
Comments **First allotment let to David Loyd of Glyn, the rest to John Jones of Garn**




Carmarthenshire
Estate-map
Database
© Carmarthenshire Antiquarian Society 2003

Surveyor **[William Williams]**

Repository **CRO** Estate **Dynevor**
Reference No. **Dynevor map book 5 page 112**

Farm Name **Kidwelly Quay**
Modern Name **Kidwelly Quay**
NGR **SN397064** OS 6 inch sheet **53NW**
Acreage **Not given**
Parish **Kidwelly**
Location **South**
Orientation **No NP**
Scale **1 chain to 1 inch**
Date **1846**
Neighbours **David Williams, John Evans**
Comments **River Gwendraeth Fach, Kymer canal, beach and limekiln mapped**



Carmarthenshire
Estate-map
Database
© Carmarthenshire Antiquarian Society 2003

Surveyor **Edward Blathwayt**

Repository **CRO** Estate **Dynevor**
Reference No. **Dynevor map book 5 page 113**

Farm Name **Property of the Earl of Dynevor**
Modern Name **Dynevor lands**

NGR **Various** OS 6 inch sheet **54NW, 53NE**
Acreage **315a.00r.03p**
Parish **Llangydeyrn/Pembrey**
Location **S/NE**
Orientation **N at top**
Scale **4 chains to 1 inch**
Date **ND**
Neighbours **Miss Kymer, Captain Price, Sir Hugh Owen, J. Macnamara, Anthony Morgan Done, Sir John Stepney, J Pemberton**
Comments **Map showing a large compact block of land formed by the farms Forest Vach (Fforest Fach), Forest Vawr (Fforest-fawr) and Pwll-y-llygod (Pwll-y-llygod).**

Surveyor **Anon**



Carmarthenshire
Estate-map
Database
© Carmarthenshire Antiquarian Society 2003

Repository **CRO** Estate **Dynevor**
Reference No. **Dynevor map book 5 page 113**

Farm Name **Premises at Port of Kidwelly**
Modern Name **Property at Kidwelly**

NGR **SN397064** OS 6 inch sheet **53NW**
Acreage **Not given**
Parish **Kidwelly**
Location **South**
Orientation **NW at top**
Scale **Not given**
Date **ND**
Neighbours **None given**
Comments **Map shows two docks at quay and a coal wharf, Kymer's canal and a branch canal. Proposed new cut and Mr Brogden's intended coal wharf mapped**

Surveyor **Anon**



Carmarthenshire
Estate-map
Database
© Carmarthenshire Antiquarian Society 2003

Repository **CRO** Estate **Dynevor**
Reference No. **Dynevor map book 5 page 114**

Farm Name **Several parcels of lands in . Landebye and Lanedy**
Modern Name **Farms in Llandybie and Llanedy**
NGR **Various** OS 6 inch sheet **48SW + SE**
Acreage **Not given**
Parish **Llandybie + Llanedy**
Location **South/North**
Orientation **N at top**
Scale **Not given**
Date **1760**
Neighbours **Sir Thomas Stepney, George Rice, Richard Price, James Davies, William Bottin, Leython Hopkin, William Thomas**
Comments **A complicated map with landowners and tenants shown by initials. North of Forest brook land is in Llandybie and to the south in Llanedy.**

Surveyor **Anon**



Carmarthenshire
Estate-map
Database
© Carmarthenshire Antiquarian Society 2003

Repository **CRO** Estate **Laugharne Corp'n**
Reference No. **Laugharne Corporation 197**

Farm Name **The town of Laugharne**
Modern Name **Lands in the town of Laugharne**
NGR **SN302107** OS 6 inch sheet **45SW**
Acreage **Not given**
Parish **Laugharne**
Location **Centre**
Orientation **E at top**
Scale **4 chains to 1 inch**
Date **1834**
Neighbours **Clifton, King**
Comments **Church, castle and streets mapped. Householders listed. Frontispiece shows a view from south west. Separate reference table with much information**

Surveyor **Edward B Hughes**



Carmarthenshire
Estate-map
Database
© Carmarthenshire Antiquarian Society 2003

Repository **CRO** Estate **Laugharne Corp'n**
Reference No. **Laugharne Corporation 197**

Farm Name **Nantyetta**
Modern Name **Unidentified**

NGR OS 6 inch sheet
Acreage **Not given**
Parish **Laugharne**
Location
Orientation **No NP**
Scale **1 chain to 1 inch**
Date **1834**
Neighbours **Lady Hawarden**
Comments



Carmarthenshire
Estate-map
Database
© Carmarthenshire Antiquarian Society 2003

Surveyor **Edward B Hughes**

Repository **CRO** Estate **Laugharne Corp'n**
Reference No. **Laugharne Corporation 197**

Farm Name **Warrior's Lane**
Modern Name **Warrior's Lane**

NGR **SN281128** OS 6 inch sheet **45NW**
Acreage **2r.04p**
Parish **Laugharne**
Location **Centre**
Orientation **No NP**
Scale **4 chains to 1 inch**
Date **1834**
Neighbours **William Chambers, Richard Evans**
Comments **Cottage and two fields. Laugharne/Llanddowror road mapped. Tenants given as Benjamin Lewis and Benjamin Williams**




Carmarthenshire
Estate-map
Database
© Carmarthenshire Antiquarian Society 2003

Surveyor **Edward B Hughes**

Repository **CRO** Estate **Laugharne Corp'n**
Reference No. **Laugharne Corporation 197**

Cliff Side
Farm Name
Modern Name **Cliffside**
NGR **SN305110** OS 6 inch sheet **45SW**
Acreage **2a.03r.28p**
Parish **Laugharne**
Location **Centre**
Orientation **NW at top**
Scale **4 chains to 1 inch**
Date **1834**
Neighbours **Miss Skyrme, Mrs Thomas, Captain Tucker, Thomas Escott, George Bowen**
Comments **R 'Taaf' mapped. Tenants listed**

Surveyor **Edward B Hughes**




Carmarthenshire
Estate-map
Database
© Carmarthenshire Antiquarian Society 2003

Repository **CRO** Estate **Laugharne Corp'n**
Reference No. **Laugharne Corporation 197**

Part of the town of Laugharne
Farm Name
Modern Name **Market Street area**
NGR **SN301108** OS 6 inch sheet **45SW**
Acreage **Not given**
Parish **Laugharne**
Location **Centre**
Orientation **No NP**
Scale **1.5 chains to 1 inch**
Date **1834**
Neighbours **Mrs Stark, Miss Skyrme, George Bowen**
Comments **Town Hall, New Inn, Ball Inn all mapped**


Surveyor **Edward B Hughes**



Carmarthenshire
Estate-map
Database
© Carmarthenshire Antiquarian Society 2003

Repository **CRO** Estate **Laugharne Corp'n**
Reference No. **Laugharne Corporation 197**

Farm Name The Windmills
Modern Name Windmills
NGR **SN291125** OS 6 inch sheet **45SW**
Acreage **2a.00r.06p**
Parish **Laugharne**
Location **Centre**
Orientation **No NP**
Scale **4 chains to 1 inch**
Date **1834**
Neighbours **Brixtarrow Farm, Miss Skyrme, Henry Edward Hill**
Comments **St Clears/Laugharne road mapped. Ten tenants listed**



Carmarthenshire
Estate-map
Database
© Carmarthenshire Antiquarian Society 2003

Surveyor **Edward B Hughes**

Repository **CRO** Estate **Laugharne Corp'n**
Reference No. **Laugharne Corporation 197**

Farm Name Houses and gardens adjoining Hugdon
Modern Name Laques and Broadway
NGR **SN297108** OS 6 inch sheet **45SW**
Acreage **Not given**
Parish **Laugharne**
Location **Centre**
Orientation **WSW at top**
Scale **4 chains to 1 inch**
Date **1834**
Neighbours **Miss Skyrme, GP Watkins, Thomas Jones, John Lewis**
Comments **Broadway to the south west of Lagnes, the properties adjoining Hugdon**



Carmarthenshire
Estate-map
Database
© Carmarthenshire Antiquarian Society 2003

Surveyor **Edward B Hughes**

Repository **CRO** Estate **Stradey**
Reference No. **Mansel Lewis 2538 page 1**

Farm Name **Ystradeu demesne and Goetre**
Modern Name **Stradey Castle**

NGR **SN489013** OS 6 inch sheet **58NW**
Acreage **184a.00r.07p**
Parish **Llanelli**
Location **South**
Orientation **North west**
Scale **8 chains to 1 inch**
Date **1805**
Neighbours **Sir John Stepney, Mr Rees**

Comments **Stradey House in original position (to west of present). Mill mapped on Dulais, 'col' in field 23. Several cottages marked. Goetre has disappeared**

Surveyor **Mathew Williams**

Repository **CRO** Estate **Stradey**
Reference No. **Mansel Lewis 2538 page 2**

Farm Name **Craig y Penrhyn**
Modern Name **Disappeared**

NGR **SN484021** OS 6 inch sheet **58NW**
Acreage **51a.03r.11p**
Parish **Llanelli**
Location **South**
Orientation **West**
Scale **8 chains to 1 inch**
Date **1805**
Neighbours **None given**

Comments **Stream [Dulais] forms eastern boundary. Map mentions Cold Blow cottage**

Surveyor **Mathew Williams**



Carmarthenshire
Estate-map
Database
© Carmarthenshire Antiquarian Society 2003



Carmarthenshire
Estate-map
Database
© Carmarthenshire Antiquarian Society 2003

Repository **CRO** Estate **Stradey**
Reference No. **Mansel Lewis 2538 page 3**

Farm Name **Cwm Bach**
Modern Name **Cwm-bach**
NGR **SN488020** OS 6 inch sheet **58NW**
Acreage **27a.01r.23p**
Parish **Llanelli**
Location **South**
Orientation **No NP**
Scale **4 chains to 1 inch**
Date **1805**
Neighbours **Llwynfedwen, Pentre, Sir Hugh Owen**
Comments **Two smith's forges mapped. Tenant : Harry Richard; forge land : Samuel Williams**

Surveyor **Mathew Williams**




Carmarthenshire
Estate-map
Database
© Carmarthenshire Antiquarian Society 2003

Repository **CRO** Estate **Stradey**
Reference No. **Mansel Lewis 2538 page 4**

Farm Name **Llwyn y Fedwen**
Modern Name **Bwlch-y-fedwen**
NGR **SN492022** OS 6 inch sheet **58NW**
Acreage **33a.02r.38p**
Parish **Llanelli**
Location **South**
Orientation **N at top**
Scale **4 chains to 1 inch**
Date **1805**
Neighbours **None given**
Comments **Present farmhouse to north east of original site. David Badger : tenant**

Surveyor **Mathew Williams**



Carmarthenshire
Estate-map
Database
© Carmarthenshire Antiquarian Society 2003

Repository **CRO** Estate **Stradey**
Reference No. **Mansel Lewis 2538 page 5**

Farm Name **Pentre Jago**
Modern Name **Pentre-Iago**

NGR **SN491098** OS 6 inch sheet **58NW**
Acreage **35a.00r.20p**
Parish **Llanelli**
Location **South**
Orientation **N at top**
Scale **3 chains to 1 inch**
Date **1805**
Neighbours **Colonel Owen, Cwm Bach, Ystrade**

Comments **Tenant : David Edwards. Modern Stradey Castle on fields 14 and 15. Field 30 has been 'added . into the Lawn' (see Mansel Lewis 2538 01)**

Surveyor **Mathew Williams**

Repository **CRO** Estate **Stradey**
Reference No. **Mansel Lewis 2538 page 6**

Farm Name **Pen-y-Wern**
Modern Name **Pen-y-wern**

NGR **SN495013** OS 6 inch sheet **58NW**
Acreage **81a.02r.35p**
Parish **Llanelli**
Location **South**
Orientation **N at top**
Scale **8 chains to 1 inch**
Date **1805**
Neighbours **Pentre, Killey, Ystrade, Llwyn y Fedwen**

Comments **Tenant : David Thomas**

Surveyor **Mathew Williams**



Carmarthenshire
Estate-map
Database
© Carmarthenshire Antiquarian Society 2003



Carmarthenshire
Estate-map
Database
© Carmarthenshire Antiquarian Society 2003

Repository **CRO** Estate **Stradey**
Reference No. **Mansel Lewis 2538 page 7**

Farm Name **Killiey**
Modern Name **Disappeared**

NGR **SN500010** OS 6 inch sheet **58NW**
Acreage **166a.00r.10p**
Parish **Llanelli**
Location **South**
Orientation **No NP**
Scale **8 chains to 1 inch**
Date **1805**
Neighbours **None given**

Comments **Main tenant : Alex Raby, with small pieces rented to others. Meetinghouse, burrows and 'bwillworks' shown. Most of old farmland now built over**

Surveyor **Mathew Williams**

Repository **CRO** Estate **Stradey**
Reference No. **Mansel Lewis 2538 page 7**

Farm Name **Properties in town**
Modern Name **Properties in Llanelli**

NGR **Various** OS 6 inch sheet **58NE**
Acreage **4a.03r.06p**
Parish **Llanelli**
Location **South**
Orientation **No NP**
Scale **4 chains to 1 inch**
Date **1805**
Neighbours **None given**

Comments **Shows church in elevation; Meeting House, R. Lleidi and Vauxhall House. Other houses not named**

Surveyor **Mathew Williams**




Carmarthenshire
Estate-map
Database
© Carmarthenshire Antiquarian Society 2003



Carmarthenshire
Estate-map
Database
© Carmarthenshire Antiquarian Society 2003

Repository **CRO** Estate **Stradey**
Reference No. **Mansel Lewis 2538 page 8**

Farm Name **Pen-y-Fai**
Modern Name **Pen-y-fai-fawr**
NGR **SN500017** OS 6 inch sheet **58NW**
Acreage **32a.00r.31p**
Parish **Llanelli**
Location **South**
Orientation **NE at top**
Scale **4 chains to 1 inch**
Date **1805**
Neighbours **John Bowen, Cwmddyche, Duke's land**
Comments **Tenant : David William**




Carmarthenshire
Estate-map
Database
© Carmarthenshire Antiquarian Society 2003

Surveyor **Mathew Williams**

Repository **CRO** Estate **Stradey**
Reference No. **Mansel Lewis 2538 page 9**

Farm Name **Cwmddyche fawr**
Modern Name **Modern Furnace**
NGR **SN503013** OS 6 inch sheet **58NW**
Acreage **46a.01r.38p**
Parish **Llanelli**
Location **South**
Orientation **N at top**
Scale **8 chains to 1 inch**
Date **1805**
Neighbours **Cwmddyche fach**
Comments **Tenant : John Rees**



Carmarthenshire
Estate-map
Database
© Carmarthenshire Antiquarian Society 2003

Surveyor **Mathew Williams**

Repository **CRO** Estate **Stradey**
Reference No. **Mansel Lewis 2538 page 10**

Farm Name **Cwmddyche fach and part of Cwmddyche fawr**
Modern Name **Modern Furnace**
NGR **SN503014** OS 6 inch sheet **58NW**
Acreage **27a.00r.24p**
Parish **Llanelli**
Location **South**
Orientation **No NP**
Scale **6 chains to 1 inch**
Date **1805**
Neighbours **None given**
Comments **Tenant : Alex Raby. Some land 'had from John Rees'. Plan of 'Foundery'; three lime kilns mapped**

Surveyor **Mathew Williams**



Carmarthenshire
Estate-map
Database
© Carmarthenshire Antiquarian Society 2003

Repository **CRO** Estate **Stradey**
Reference No. **Mansel Lewis 2538 page 11**

Farm Name **Dan y Banc**
Modern Name **Ty-isaf**
NGR **SN511015** OS 6 inch sheet **58NE**
Acreage **52a.00r.35p**
Parish **Llanelli**
Location **South**
Orientation **No NP**
Scale **8 chains to 1 inch**
Date **1805**
Neighbours **Penfinglawdd, Tynyfrain**
Comments **Tenant : Edward Robert**


Surveyor **Mathew Williams**



Carmarthenshire
Estate-map
Database
© Carmarthenshire Antiquarian Society 2003

Repository **CRO** Estate **Stradey**
Reference No. **Mansel Lewis 2538 page 12**

Farm Name **Ty'n-y-Fran**
Modern Name **Modern Parc Howard**
NGR **SN510012** OS 6 inch sheet **58NE**
Acreage **47a.01r.05p**
Parish **Llanelli**
Location **South**
Orientation **No NP**
Scale **4 chains to 1 inch**
Date **1805**
Neighbours **Mr Holiday, Tan y Banc, Pen-y-finglawdd, Furnes land**
Comments **Tenant : Thomas William**




Carmarthenshire
Estate-map
Database
© Carmarthenshire Antiquarian Society 2003

Surveyor **Mathew Williams**

Repository **CRO** Estate **Stradey**
Reference No. **Mansel Lewis 2538 page 13**

Farm Name **Penfinglawdd**
Modern Name **Unidentified**
NGR OS 6 inch sheet **58NE**
Acreage **101a.01r.20p**
Parish **Llanelli**
Location **South**
Orientation **No NP**
Scale **8 chains to 1 inch**
Date **1805**
Neighbours **Pen y Gaer, Dan y Banc, Sir John Stepney**
Comments **Tenant : Thomas William, Junior. Mill pond on Lliedi, quarry mapped**



Carmarthenshire
Estate-map
Database
© Carmarthenshire Antiquarian Society 2003

Surveyor **Mathew Williams**

Repository **CRO** Estate **Stradey**
Reference No. **Mansel Lewis 2538 page 14**

Farm Name **Fields in various hands**
Modern Name **Properties near Llanelli**
NGR **Various** OS 6 inch sheet **58NW**
Acreage **28a.03r.35p**
Parish **Llanelli**
Location **South**
Orientation **No NP**
Scale **4 chains to 1 inch**
Date **1805**
Neighbours **Sir John Stepney, Mr Child**
Comments **Tenants : J Roberts, D Howell, E Evans, Rev. Evans, Falcon. Leats to a tucking mill and a mill**

Surveyor **Mathew Williams**




Carmarthenshire
Estate-map
Database
© Carmarthenshire Antiquarian Society 2003

Repository **CRO** Estate **Stradey**
Reference No. **Mansel Lewis 2538 page 15**

Farm Name **Pen y Gaer**
Modern Name **Pen-y-gaer-isaf**
NGR **SN518010** OS 6 inch sheet **58NE**
Acreage **50a.02r.17p**
Parish **Llanelli**
Location **South**
Orientation **No NP**
Scale **Not given**
Date **1805**
Neighbours **Llanlliedi, Cappel isaf, Penfinglawdd**
Comments **Tenant : David Thomas**

Surveyor **Mathew Williams**



Carmarthenshire
Estate-map
Database
© Carmarthenshire Antiquarian Society 2003

Repository **CRO** Estate **Stradey**
Reference No. **Mansel Lewis 2538 page 16**

Farm Name **Cappel isa**
Modern Name **Unidentified**

NGR OS 6 inch sheet **58NE**
Acreage **32a.02r.37p**
Parish **Llanelli**
Location **South**
Orientation **No NP**
Scale **8 chains to 1 inch**
Date **1805**
Neighbours **None given**

Comments **Tenant : John Francis. Slang A 'in dispute'. Slangs belonging to others marked. Field 10 - 'sold for a public grave yard'**

Surveyor **Mathew Williams**

Repository **CRO** Estate **Stradey**
Reference No. **Mansel Lewis 2538 page 16**

Farm Name **Cappel ucha**
Modern Name **Capel-uchaf**

NGR **SN521007** OS 6 inch sheet **58NE**
Acreage **62a.00r.09p**
Parish **Llanelli**
Location **South**
Orientation **No NP**
Scale **8 chains to 1 inch**
Date **1805**
Neighbours **None given**

Comments **Tenant : Rev. Evans**

Surveyor **Mathew Williams**



Carmarthenshire
Estate-map
Database
© Carmarthenshire Antiquarian Society 2003



Carmarthenshire
Estate-map
Database
© Carmarthenshire Antiquarian Society 2003

Repository **CRO** Estate **Stradey**
Reference No. **Mansel Lewis 2538 page 17**

Farm Name **Pen-y-Rhos**
Modern Name **Unidentified**

NGR OS 6 inch sheet **58NE**
Acreage **37a.01r.08p**
Parish **Llanelli**
Location **South**
Orientation **No NP**
Scale **4 chains to 1 inch**
Date **1805**
Neighbours **Heol Fawr**

Comments **Tenant : Cha. Nevel & Co. Railroad mapped with a smith's forge alongside. Bulwark inland from The Hook**

Surveyor **Mathew Williams**

Repository **CRO** Estate **Stradey**
Reference No. **Mansel Lewis 2538 page 18**

Farm Name **Heol Fawr**
Modern Name **Unidentified**

NGR OS 6 inch sheet **58NE**
Acreage **25a.02r.39p**
Parish **Llanelli**
Location **South**
Orientation **No NP**
Scale **4 chains to 1 inch**
Date **1805**
Neighbours **Penlle'r Gare**


Comments **Tenant : William Roderick. Canal mapped. Field 8 - 'cae'r engine'**

Surveyor **Mathew Williams**



Carmarthenshire
Estate-map
Database

© Carmarthenshire Antiquarian Society 2003



Carmarthenshire
Estate-map
Database

© Carmarthenshire Antiquarian Society 2003

Repository **CRO** Estate **Stradey**
Reference No. **Mansel Lewis 2538 page 19**

Farm Name **Hengastell Mawr**

Modern Name **Unidentified**

NGR OS 6 inch sheet **58NW**

Acreage **37a.00r.23p**

Parish **Llanelli**

Location **South**

Orientation **No NP**

Scale **8 chains to 1 inch**

Date **1805**

Neighbours **Sir John Stepney**

Comments **Tenant: Thomas Rees. 'A warff' mapped. Two other small properties mapped but unidentified, tenanted to Evan Evans and Edward Austin**

Surveyor **Mathew Williams**

Repository **CRO** Estate **Stradey**
Reference No. **Mansel Lewis 2538 page 20**

Farm Name **Landshares in Parados, Llwynhendy, Maesydafen**

Modern Name **Lands in Paradise, Llwynhendy and Maes**

NGR **Various** OS 6 inch sheet **58NE**

Acreage **12a.00r.28p**

Parish **Llanelli**

Location **South**

Orientation **No NP**

Scale **4 chains to 1 inch**

Date **1805**

Neighbours **None given**

Comments **Three unidentified pieces**

Surveyor **Mathew Williams**



Carmarthenshire
Estate-map
Database

© Carmarthenshire Antiquarian Society 2003



Carmarthenshire
Estate-map
Database

© Carmarthenshire Antiquarian Society 2003

Repository **CRO** Estate **Stradey**
Reference No. **Mansel Lewis 2538 page 21**

Farm Name **Llygadyruch**
Modern Name **Llygad-yr-ych**
NGR **SN522005** OS 6 inch sheet **58NE**
Acreage **4a.01r.34p**
Parish **Llanelli**
Location **South**
Orientation **No NP**
Scale **4 chains to 1 inch**
Date **1805**
Neighbours **None given**
Comments **Tenant : Morgan Thomas**



Carmarthenshire
Estate-map
Database
© Carmarthenshire Antiquarian Society 2003

Surveyor **Mathew Williams**

Repository **CRO** Estate **Stepney**
Reference No. **Stepney map book P72 section 1 page 1**

Farm Name **Llanelly demesne with Kilwrfa fields**
Modern Name **Llanelly House**
NGR **SN506004** OS 6 inch sheet **58NE**
Acreage **92a.02r.26p**
Parish **Llanelli**
Location **South west**
Orientation **East at top**
Scale **4 chains to 1 inch**
Date **1761**
Neighbours **Sir Edward Mansel, William Williams, Charles Phillips**
Comments **Orchard, hothouse garden, green and great gardens and the long driveway of Llanelly House shown, with church and streets of Llanelly**



Carmarthenshire
Estate-map
Database
© Carmarthenshire Antiquarian Society 2003

Surveyor **John Davies**

Repository **CRO** Estate **Stepney**
Reference No. **Stepney map book P72 section 1 page 3**

Farm Name **Mychynis Farm**

Modern Name **Machynys**

NGR **SS508982** OS 6 inch sheet **58SE**

Acreage **228a.00r.17p**

Parish **Llanelli**

Location **South**

Orientation **North at top**

Scale **[8 chains to 1 inch]**

Date **1761**

Neighbours **None given**

Comments **Tenant ; M. Morris. Just over 25 acres outside the defensive bulwark. Coloured decorative border, with title enclosed in a similar decoration**

Surveyor **John Davies**

Repository **CRO** Estate **Stepney**
Reference No. **Stepney map book P72 section 1 page 4**

Farm Name **Llanerch and Pen-yr-allt**

Modern Name **No longer exist**

NGR **SN513012** OS 6 inch sheet **58NE**

Acreage **37a.00r.37p**

Parish **Llanelli**

Location **South**

Orientation **No NP**

Scale **[4 chainsto 1 inch]**

Date **1761**

Neighbours **Sir Edward Mansel, Charles Phillips**

Comments **Tenant ; Thomas Evans. Field 1 called 'gwain yr engin'. A small unidentified farm called Talsarn also mapped**

Surveyor **John Davies**



Carmarthenshire
Estate-map
Database

© Carmarthenshire Antiquarian Society 2003



Carmarthenshire
Estate-map
Database


© Carmarthenshire Antiquarian Society 2003

Repository **CRO** Estate **Stepney**
Reference No. **Stepney map book P72 section 1 page 5**

Farm Name **Ti yn yr in or Lan Farm**

Modern Name **Lan**

NGR **SN521026** OS 6 inch sheet **54SE**
Acreage **32a.01r.38p**
Parish **Llanelli**
Location **Centre**
Orientation **No NP**
Scale **[4 chains to 1 inch]**
Date **1761**
Neighbours **Sir Edward Mansel, Edward Rees**
Comments **Tenant : Griffith John**



Carmarthenshire
Estate-map
Database
© Carmarthenshire Antiquarian Society 2003


Surveyor **John Davies**

Repository **CRO** Estate **Stepney**
Reference No. **Stepney map book P72 section 1 page 5**

Farm Name **Clun Farm**

Modern Name **Unidentified**

NGR OS 6 inch sheet
Acreage **21a.02r.32p**
Parish **Llanelli**
Location
Orientation **No NP**
Scale **[4 chains to 1 inch]**
Date **1761**
Neighbours **Sir Edward Mansel, Edward Rees**
Comments **Tenant : Edward Hugh. A cot and field occupied by David Thomas also mapped. Road to 'ye Mill' marked**



Carmarthenshire
Estate-map
Database
© Carmarthenshire Antiquarian Society 2003

Surveyor **John Davies**

Repository **CRO** Estate **Stepney**
Reference No. **Stepney map book P72 section 1 page 7**

Farm Name **Park Einon**
Modern Name **Parc-Einon**

NGR **SS531983** OS 6 inch sheet **58SE**
Acreage **13a.02r.28p**
Parish **Llanelli**
Location **South**
Orientation **West at top**
Scale **[4 chains to 1 inch]**
Date **1761**
Neighbours **Sir Edward Mansel, Charles Phillips, Richard Gwynne**

Comments **Tenants : John Morris and John Whale. Some of the land outside the bulwark. Two separate fields occupied by John Jones**

Surveyor **John Davies**

Repository **CRO** Estate **Stepney**
Reference No. **Stepney map book P72 section 1 page 7**

Farm Name **Pen Coid and Pant Glas**
Modern Name **Pencoed-isaf and Pant-glas**

NGR **SS562998** OS 6 inch sheet **59NW**
Acreage **72a.01r.20p**
Parish **Llanelli**
Location **South east**
Orientation **No NP**
Scale **[4 chains to 1 inch]**
Date **1761**
Neighbours **None given**

Comments **Tenant : David Williams. Smelt House mapped and named. Pant Glas (14a.01r.02p) occupied by David William John was to the west**

Surveyor **John Davies**



Carmarthenshire
Estate-map
Database
© Carmarthenshire Antiquarian Society 2003




Carmarthenshire
Estate-map
Database
© Carmarthenshire Antiquarian Society 2003

Repository **CRO** Estate **Stepney**
Reference No. **Stepney map book P72 section 1 page 8**

Farm Name **Middle Pen Coid Farm**
Modern Name **Pencoed-ganol**
NGR **SN558000** OS 6 inch sheet **59NW**
Acreage **91a.00r.35p**
Parish **Llanelli**
Location **South east**
Orientation **No NP**
Scale **[4 chains to 1 inch]**
Date **1761**
Neighbours **William Williams, Upper Pen Coid, Lower Pen Coid, Pant Glas**
Comments **Tenant : William Roberts**

Surveyor **John Davies**




Carmarthenshire
Estate-map
Database
© Carmarthenshire Antiquarian Society 2003

Repository **CRO** Estate **Stepney**
Reference No. **Stepney map book P72 section 1 page 8**

Farm Name **Pen-y-Brin Farm**
Modern Name **Pen-y-bryn**
NGR **SS541982** OS 6 inch sheet **58SE**
Acreage **64a.03r.14p**
Parish **Llanelli**
Location **South east**
Orientation **No NP**
Scale **[4 chains to 1 inch]**
Date **1761**
Neighbours **Sir Edward Mansel, John Philliops, Pen Gwidd**
Comments **Occupied by the late Francis Williams, under tenant to Edward Doulton. Field 15 - 'without the Bulwark'**

Surveyor **John Davies**



Carmarthenshire
Estate-map
Database
© Carmarthenshire Antiquarian Society 2003

Repository **CRO** Estate **Stepney**
Reference No. **Stepney map book P72 section 1 page 9**

Farm Name **Pen Gwidd Farm**

Modern Name **Pen-ceiliogwydd**

NGR **SS538986** OS 6 inch sheet **58SE**

Acreage **51a.00r.19p**

Parish **Llanelli**

Location **South east**

Orientation **No NP**

Scale **[4 chains to 1 inch]**

Date **1761**

Neighbours **Sir Edward Mansel, Lady Mansel, William Morris, Pen-y-Brin, Tochon fach**

Comments **Tenant : Griffith Howells. Smaller property Godir mapped also. Several strips/landshares and many intermixed fields.**

Surveyor **John Davies**

Repository **CRO** Estate **Stepney**
Reference No. **Stepney map book P72 section 1 page 10**

Farm Name **Dan y Graig Farm**

Modern Name **No longer exists**

NGR **SS543995** OS 6 inch sheet **58NE**

Acreage **5a.02r.30p**

Parish **Llanelli**

Location **South east**

Orientation **No NP**

Scale **[4 chains to 1 inch]**

Date **1761**

Neighbours **Charles Phillips, Sir Edward Mansel**

Comments **Tenant : Thomas Higgs**

Surveyor **John Davies**



Carmarthenshire
Estate-map
Database

© Carmarthenshire Antiquarian Society 2003



Carmarthenshire
Estate-map
Database

© Carmarthenshire Antiquarian Society 2003

Repository **CRO** Estate **Stepney**
Reference No. **Stepney map book P72 section 1 page 10**

Farm Name **Techon Farm**

Modern Name **Techon-fawr**

NGR **SS539991** OS 6 inch sheet **58SE**

Acreage **11a.01r.10p**

Parish **Llanelli**

Location **South east**

Orientation **No NP**

Scale **[4 chains to 1 inch]**

Date **1761**

Neighbours **See P.72, Part I/10 a**

Comments **Tenant : William Morris**

Surveyor **John Davies**

Repository **CRO** Estate **Stepney**
Reference No. **Stepney map book P72 section 1 page 10**

Farm Name **Bulwark y Bwrin**

Modern Name **Unidentified**

NGR OS 6 inch sheet

Acreage **9a.01r.16p**

Parish **Llanelli**

Location

Orientation **Np NP**

Scale **[4 chains to 1 inch]**

Date **1761**

Neighbours **See P.72, Part I/10 a**

Comments **Tenant : William David. Some landshares occupied by Margaret Morris have also not been identified**

Surveyor **John Davies**



Carmarthenshire
Estate-map
Database

© Carmarthenshire Antiquarian Society 2003



Carmarthenshire
Estate-map
Database

© Carmarthenshire Antiquarian Society 2003

Repository **CRO** Estate **Stepney**
Reference No. **Stepney map book P72 section 1 page 11**

Farm Name **Ti Bryn**
Modern Name **Unidentified**

NGR OS 6 inch sheet
Acreage **29a.00r.21p**
Parish **Llanelli**
Location **South west**
Orientation **No NP**
Scale **[4 chains to 1 inch]**
Date **1761**
Neighbours **Sir Edward Mansel, Mr Allen**

Comments **Tenant : Griffith Rees, Thomas Bowen (fields with the Red Lion), Evan Francis, William Richards**

Surveyor **John Davies**

Repository **CRO** Estate **Stepney**
Reference No. **Stepney map book P72 section 1 page 11**

Farm Name **Tenements in ye Parish Llanelly**
Modern Name **Six unidentified tenements**

NGR OS 6 inch sheet
Acreage **About 25 acres**
Parish **Llanelli**
Location
Orientation **Np NP**
Scale **[4 chains to 1 inch]**
Date **1761**
Neighbours **None given**

Comments **Tenants : William Thomas, John Watkins, William Williams, David Powell, David Thomas, Mary Bowen. Largest 'was purchased of Mr Bennet Bowen'**

Surveyor **John Davies**




Carmarthenshire
Estate-map
Database
© Carmarthenshire Antiquarian Society 2003



Carmarthenshire
Estate-map
Database
© Carmarthenshire Antiquarian Society 2003

Repository **CRO** Estate **Stepney**
Reference No. **Stepney map book P72 section 1 page 12**

Farm Name **Pen Llwin yr odin fach**
Modern Name **Pen-llwyn-yr-odyn**
NGR **SS541999** OS 6 inch sheet **58NE**
Acreage **19a.02r.06p**
Parish **Llanelli**
Location **South east**
Orientation **No NP**
Scale **[4 chains to 1 inch]**
Date **1761**
Neighbours **Sir Edward Mansel, Charles Phillips, Philip Hughes, Caradock Richards**
Comments **Occupied by William Griffiths, under tenant to Philip Hugh**




Carmarthenshire
Estate-map
Database
© Carmarthenshire Antiquarian Society 2003

Surveyor **John Davies**

Repository **CRO** Estate **Stepney**
Reference No. **Stepney map book P72 section 1 page 12**

Farm Name **Paradise Farm and Chapel Land**
Modern Name **Paradise**
NGR **SS541998** OS 6 inch sheet **58NE**
Acreage **16a.03r.15p**
Parish **Llanelli**
Location **South east**
Orientation **Np NP**
Scale **[4 chains to 1 inch]**
Date **1761**
Neighbours **Sir Edward Mansel, Charles Phillips, Penry Vaughan, Lady Mansel**
Comments **Farm occupied by John Williams, Chapel lands (3 acres) by John Williams**




Carmarthenshire
Estate-map
Database
© Carmarthenshire Antiquarian Society 2003

Surveyor **John Davies**

Repository **CRO** Estate **Stepney**
Reference No. **Stepney map book P72 section 1 page 12**

Farm Name **Forrest and Tir Eynon**
Modern Name **Unidentified farms**
NGR OS 6 inch sheet
Acreage **c. 11a and 2a**
Parish **Llanelli**
Location
Orientation **No NP**
Scale **[4 chains to 1 inch]**
Date **1761**
Neighbours **Sir Edward Mansel, Charles Phillips**
Comments **Farms occupied by Thomas Jones and David Charles. No field names given**



Carmarthenshire
Estate-map
Database
© Carmarthenshire Antiquarian Society 2003

Surveyor **John Davies**

Repository **CRO** Estate **Stepney**
Reference No. **Stepney map book P72 section 1 page 16**

Farm Name **Trefena Farm**
Modern Name **Tre-fanua isaf**
NGR **SN503039** OS 6 inch sheet **54SW**
Acreage **73a.00r.22p**
Parish **Llanelli**
Location **West**
Orientation **No NP**
Scale **[4 chains to 1 inch]**
Date **1761**
Neighbours **Sir Edward Mansel, Gros Law Common**
Comments **Occupied by William David Thomas. Trefanau-uchaf marked as a cot but not named**



Carmarthenshire
Estate-map
Database
© Carmarthenshire Antiquarian Society 2003

Surveyor **John Davies**

Repository **CRO** Estate **Stepney**
Reference No. **Stepney map book P72 section 1 page 16**

Farm Name **Ceincoed Farm**
Modern Name **Cencoed-uchaf and cencoed-mawr**
NGR **SN481033** OS 6 inch sheet **54SW**
Acreage **80a.01r.04p**
Parish **Llanelli**
Location **West**
Orientation **No NP**
Scale **[4 chains to 1 inch]**
Date **1761**
Neighbours **Sir Edward Mansel, Hector Morris, Mr Benet**
Comments **Occupied by John Web. Note states that field 11 (2a.02r.05p) let as a separate piece at 15 shillings per annum**



Carmarthenshire
Estate-map
Database
© Carmarthenshire Antiquarian Society 2003

Surveyor **John Davies**

Repository **CRO** Estate **Stepney**
Reference No. **Stepney map book P72 section 1 page 16**

Farm Name **Park y Brenin Farm and land in Llanelly**
Modern Name **Unidentified**
NGR OS 6 inch sheet
Acreage **c. 6a and 9a**
Parish **Llanelli**
Location
Orientation **No NP**
Scale **[4 chains to 1 inch]**
Date **1761**
Neighbours **Sir Edward Mansel, Hector Morris, Mr Bonet**
Comments **Occupied by Anne Davies and Griffith Hugh**



Carmarthenshire
Estate-map
Database
© Carmarthenshire Antiquarian Society 2003

Surveyor **John Davies**

Repository **CRO** Estate **Stepney**
Reference No. **Stepney map book P72 section 1 page 16**

Farm Name **Pen yr Rhos**
Modern Name **Unidentified**

NGR OS 6 inch sheet
Acreage **15a.00r.04p**
Parish **Llanelli**
Location
Orientation **Not given**
Scale **[4 chains to 1 inch]**
Date **1761**
Neighbours **Sir Edward Mansel**

Comments **No field names given, dispersed fields, strips of Sir Edward Mansel's land enclosed. Sea banks mapped. Some fields marked as 'land in dispute'**

Surveyor **John Davies**

Repository **CRO** Estate **Stepney**
Reference No. **Stepney map book P72 section 1 page 16**

Farm Name **Brin Mawr Farm**
Modern Name **Bryn Mawr**

NGR **SN544004** OS 6 inch sheet **58NE**
Acreage **21a.00r.24p**
Parish **Llanelli**
Location **South east**
Orientation **Not given**
Scale **[4 chains to 1 inch]**
Date **1761**
Neighbours **Phillip Hugh, William Phillip, Wain Rodin Vach**

Comments **P.72, Part I/16a originally P.72, Part I/13. Note states 'not in partnership in Minerals . '**

Surveyor **John Davies**



Carmarthenshire
Estate-map
Database
© Carmarthenshire Antiquarian Society 2003



Carmarthenshire
Estate-map
Database
© Carmarthenshire Antiquarian Society 2003

Repository **CRO** Estate **Stepney**
Reference No. **Stepney map book P72 section 1 page 17**

Farm Name **Tir Jno Griffith Edward**
Modern Name **Glyn Sylen**
NGR **SN503071** OS 6 inch sheet **54NW**
Acreage **132a.00r.06p**
Parish **Llanelli**
Location **Centre north**
Orientation **No NP**
Scale **[4 chains to 1 inch]**
Date **1761**
Neighbours **Lady Mansel, Ti Issa, Gynidre Ucha, Cynidre Fach**
Comments **Occupied by Hogh David Morgan**




Carmarthenshire
Estate-map
Database
© Carmarthenshire Antiquarian Society 2003

Surveyor **John Davies**

Repository **CRO** Estate **Stepney**
Reference No. **Stepney map book P72 section 1 page 18**

Farm Name **Ti issa Farm**
Modern Name **Ty-isaf**
NGR **SN505076** OS 6 inch sheet **54NE**
Acreage **51a.01r.35p**
Parish **Llanelli**
Location **Centre north**
Orientation **Np NP**
Scale **[4 chains to 1 inch]**
Date **1761**
Neighbours **Gynidre Ucha, John Griffith Edward**
Comments **Occupied by William Thomas**



Carmarthenshire
Estate-map
Database
© Carmarthenshire Antiquarian Society 2003

Surveyor **John Davies**

Repository **CRO** Estate **Stepney**
Reference No. **Stepney map book P72 section 1 page 18**

Farm Name **Blain Lliedig Farm**

Modern Name **Blaen Lliedi**

NGR **SN509083** OS 6 inch sheet **54NE**

Acreage **58a.01r.09p**

Parish **Llanelli**

Location **Centre north**

Orientation **No NP**

Scale **[4 chains to 1 inch]**

Date **1761**

Neighbours **Gynidre Ucha, Sylen Common**

Comments **Occupied by David Edwards**



Carmarthenshire
Estate-map
Database

© Carmarthenshire Antiquarian Society 2003

Surveyor **John Davies**

Repository **CRO** Estate **Stepney**
Reference No. **Stepney map book P72 section 1 page 19**

Farm Name **Brin y Banal**

Modern Name **Bryn banal**

NGR **SN516097** OS 6 inch sheet **47SE**

Acreage **123a.00r.05p**

Parish **Llanelli**

Location **North east**

Orientation **No NP**

Scale **[4 chains to 1 inch]**

Date **1761**

Neighbours **Thomas Rees, Rev. Price, Richard Gwynne**

Comments **Occupied by David Jenkin. Attempt at relief representation by use of hummocky drawing. Quarry shown by 'pebbly' shading**



Carmarthenshire
Estate-map
Database

© Carmarthenshire Antiquarian Society 2003

Surveyor **John Davies**

Repository **CRO** Estate **Stepney**
Reference No. **Stepney map book P72 section 1 page 19**

Farm Name Gelli Gylynog Farm
Modern Name Gelli-gelynog
NGR **SN470072** OS 6 inch sheet **54NW**
Acreage **62a.00r.18p**
Parish **Llanelli**
Location **North west**
Orientation **No NP**
Scale **[4 chains to 1 inch]**
Date **1761**
Neighbours **Anthony Done, Lady Mansel, Mansel Mansel**
Comments **Occupied by Edward Bowen**



Carmarthenshire
Estate-map
Database
© Carmarthenshire Antiquarian Society 2003

Surveyor **John Davies**

Repository **CRO** Estate **Stepney**
Reference No. **Stepney map book P72 section 1 page 20**

Farm Name Forrest Farm and Ti yn y Llwin
Modern Name Ty-llwyd and Ty'n llwyn
NGR **SN577065** OS 6 inch sheet **55NW**
Acreage **c. 73a and 31a**
Parish **Llanedy**
Location **Centre**
Orientation **No NP**
Scale **[4 chains to 1 inch]**
Date **1761**
Neighbours **Miss Lloyd, William Jones, William John Thomas, John Vaughan**
Comments **These two farms adjoin. Tenants : William Morgan Thomas and William Morgan John**



Carmarthenshire
Estate-map
Database
© Carmarthenshire Antiquarian Society 2003

Surveyor **John Davies**

Repository **CRO** Estate **Stepney**
Reference No. **Stepney map book P72 section 1 page 20**

Farm Name **Dolbren Farm**
Modern Name **Dolbren**

NGR **SN585049** OS 6 inch sheet **55SW**
Acreage **42a.00r.07p**
Parish **Llanedy**
Location **South east**
Orientation **No Np**
Scale **[4 chains to 1 inch]**
Date **1761**
Neighbours **Miss Popkins, Mrs Nicolas**
Comments **River Llchwyr forms east boundary of farm. One outlying field in Richard Price's land**

Surveyor **John Davies**



Carmarthenshire
Estate-map
Database
© Carmarthenshire Antiquarian Society 2003

Repository **CRO** Estate **Stepney**
Reference No. **Stepney map book P72 section 1 page 21**

Farm Name **Wernes Dew and Gwain-Rhyd y Car**
Modern Name **Wern-nos and Waun-rhyd-y-gaer**

NGR **SN611112** OS 6 inch sheet **48SE + SW**
Acreage **c. 44a and 10a**
Parish **Llanedy**
Location **North**
Orientation **No NP**
Scale **[4 chains to 1 inch]**
Date **1761**
Neighbours **George Rice, Richard Price, Henry Penry, John Morris**
Comments **Tenants : Griffith Powell and John Harry. Gwain-Ryd y Car mapped as a single field to south west of Wernes Dew. Fferrws shown but not named.**

Surveyor **John Davies**



Carmarthenshire
Estate-map
Database
© Carmarthenshire Antiquarian Society 2003

Repository **CRO** Estate **Stepney**
Reference No. **Stepney map book P72 section 1 page 22**

Farm Name **Llandre Ucha farm and Maes-y-Llan**

Modern Name **Llan-dre and Maes-y-llan**

NGR **SN588067** OS 6 inch sheet **55NW**
Acreage **c. 32a and 19a**
Parish **Llanedy**
Location **Centre**
Orientation **No NP**
Scale **[4 chains to 1 inch]**
Date **1761**
Neighbours **None given**

Comments **Tenants : William John Thomas and Thomas Stephens. St Edy's church shown in elevation. Joiners Arms added later in field 8. Fields are dispersed**

Surveyor **John Davies**

Repository **CRO** Estate **Stepney**
Reference No. **Stepney map book P72 section 1 page 22**


Farm Name **Pentre Burten Farm**

Modern Name **Pentre-Fartin**

NGR **SN592072** OS 6 inch sheet **55NW**
Acreage **13a.00r.34p**
Parish **Llanedy**
Location **Centre**
Orientation **No NP**
Scale **[4 chains to 1 inch]**
Date **1761**
Neighbours **Walter Rees, Rees Thomas, Miss Lloyd**

Comments **Occupied by Thomas Stephen**

Surveyor **John Davies**



Carmarthenshire
Estate-map
Database

© Carmarthenshire Antiquarian Society 2003



Carmarthenshire
Estate-map
Database

© Carmarthenshire Antiquarian Society 2003

Repository **CRO** Estate **Stepney**
Reference No. **Stepney map book P72 section 1 page 24**

Farm Name **Pen-y-Lan Farm and Llywedrog Farm**

Modern Name **Pen-y-lan and Lletrog**

NGR **SN554007** OS 6 inch sheet **59NW**

Acreage **68a.02r.10p**

Parish **Llangennech**

Location **South**

Orientation **No NP**

Scale **[4 chains to 1 inch]**

Date **1761**

Neighbours **Upper Pen Coid, John Vaughan, Edward Rees, Sir Edward Mansel**

Comments **Tenants : Catherine David and David Evans. Lletrog (15a.00r.11p) lies to south west of Pen-y-lan. The farms adjoin**



Carmarthenshire
Estate-map
Database

© Carmarthenshire Antiquarian Society 2003

Surveyor **John Davies**

Repository **CRO** Estate **Stepney**
Reference No. **Stepney map book P72 section 1 page 24**

Farm Name **Vyni Farm**

Modern Name **Viney**

NGR **SN567011** OS 6 inch sheet **59NW**

Acreage **10a.00r.31p**

Parish **Llangennech**

Location **South**

Orientation **No NP**

Scale **[4 chains to 1 inch]**

Date **1761**

Neighbours **None given**

Comments **Occupied by Mrs Williams (widow). Fields along banks of Llwchwr**




Carmarthenshire
Estate-map
Database

© Carmarthenshire Antiquarian Society 2003

Surveyor **John Davies**

Repository **CRO** Estate **Stepney**
Reference No. **Stepney map book P72 section 1 page 25**

Farm Name **Tir Troserch**
Modern Name **Troserch**
NGR **SN553033** OS 6 inch sheet **55SW**
Acreage **Not given**
Parish **Llangennech**
Location **North west**
Orientation **No NP**
Scale **[4 chains to 1 inch]**
Date **1761**
Neighbours **Miss Lloyd, Blaenhereth**
Comments **Occupied by Mark Evans, under tenant of William Engoed. Acreages have been torn away. Field 17 ' fold by ye tucking mill'**




Carmarthenshire
Estate-map
Database
© Carmarthenshire Antiquarian Society 2003

Surveyor **John Davies**

Repository **CRO** Estate **Stepney**
Reference No. **Stepney map book P72 section 1 page 25**

Farm Name **Tir-t-Bili glas**
Modern Name **Llwyn-y-fodda**
NGR **SN551030** OS 6 inch sheet **54SE**
Acreage **16a.02r.28p**
Parish **Llangennech**
Location **North west**
Orientation **No NP**
Scale **[4 chains to 1 inch]**
Date **1761**
Neighbours **Miss Lloyd, Blaenhereth**
Comments **Occupied by David Rees, under tenant to William Engoed. P.72, Part I/25a adjoins**



Carmarthenshire
Estate-map
Database
© Carmarthenshire Antiquarian Society 2003

Surveyor **John Davies**

Repository **CRO** Estate **Stepney**
Reference No. **Stepney map book P72 section 1 page 25**

Farm Name **Trosersch Wood**
Modern Name **Trosersch Wood**
NGR **SN553036** OS 6 inch sheet **55SW**
Acreage **53a.00r.29p**
Parish **Llangennech**
Location **Centre north**
Orientation **No NP**
Scale **[4 chains to 1 inch]**
Date **1761**
Neighbours **Miss Lloyd, Blaenhereth**
Comments **Note states 'In Sir Thomas's own hand'. Sketch of tucker's mill, with leat on the Morlais.**



Carmarthenshire
Estate-map
Database
© Carmarthenshire Antiquarian Society 2003

Surveyor **John Davies**

Repository **CRO** Estate **Stepney**
Reference No. **Stepney map book P72 section 1 page 29**

Farm Name **Upper Pen Coid Farm**
Modern Name **Pencoed-uchaf**
NGR **SN559006** OS 6 inch sheet **59NW**
Acreage **97a.02r.35p**
Parish **Llangennech**
Location **South**
Orientation **No NP**
Scale **[4 chains to 1 inch]**
Date **1761**
Neighbours **Pen-y-Lan, Pen Coid Cannol, Miss Lloyd**
Comments **Note about the sale of land to John Symmons for a coal bank and shipping place. Parish boundary inked in February 1847**



Carmarthenshire
Estate-map
Database
© Carmarthenshire Antiquarian Society 2003

Surveyor **John Davies**

Repository **CRO** Estate **Stepney**
Reference No. **Stepney map book P72 section 1 page 31**

Farm Name **Llwid Coed Farm**
Modern Name **Llwydcoed-fawr**

NGR **SN552099** OS 6 inch sheet **47SE**
Acreage **221a.03r.22p**
Parish **Llan-non**
Location **North west**
Orientation **N at top**
Scale **5 chains to 1 inch**
Date **1761**
Neighbours **None given**

Comments **Occupied by David Thomas. No field names. A note of 1848 implies that the property has been divided into three - Llwyncoed, Llwynewith and Brynteg**

Surveyor **John Davies**

Repository **CRO** Estate **Stepney**
Reference No. **Stepney map book P72 section 1 page 32**

Farm Name **Pant-y-Funnon**
Modern Name **Pant-y-ffynnon**

NGR **SN531110** OS 6 inch sheet **47SE**
Acreage **182a.02r.35p**
Parish **Llan-non**
Location **North west**
Orientation **No NP**
Scale **5 chains to 1 inch**
Date **1761**
Neighbours **None given**

Comments **Occupied by Evan Griffith under tenant to Griffith Clement**

Surveyor **John Davies**



Carmarthenshire
Estate-map
Database
© Carmarthenshire Antiquarian Society 2003



Carmarthenshire
Estate-map
Database
© Carmarthenshire Antiquarian Society 2003

Repository **CRO** Estate **Stepney**
Reference No. **Stepney map book P72 section 1 page 32**

Farm Name **Garn Farm**
Modern Name **Garn fach**

NGR **SN533107** OS 6 inch sheet **47SE**
Acreage **83a.00r.05p**
Parish **Llan-non**
Location **West**
Orientation **No NP**
Scale **5 chains to 1 inch**
Date **1761**
Neighbours **None given**

Comments **Occupied by Griffith Clement under tenant to Rees Thomas. Adjoins Pant-y-Funnon**

Surveyor **John Davies**



Carmarthenshire
Estate-map
Database
© Carmarthenshire Antiquarian Society 2003

Repository **CRO** Estate **Stepney**
Reference No. **Stepney map book P72 section 1 page 34**

Farm Name **Lower Kildewi and Kildewi-Fach**
Modern Name **Possibly Cil-Ddewi-fawr**

NGR **SN548057** OS 6 inch sheet **54NE**
Acreage **c.177a and 47a**
Parish **Llan-non**
Location **West**
Orientation **No NP**
Scale **Not given**
Date **1761**
Neighbours

Comments **This map has been cut, only a small portion appears in the volume. Index gives the acreages**

Surveyor **John Davies**



Carmarthenshire
Estate-map
Database
© Carmarthenshire Antiquarian Society 2003

Repository **CRO** Estate **Stepney**
Reference No. **Stepney map book P72 section 1 page 35**

Farm Name **Upper Kildewi**
Modern Name **Cil-Ddewi-uchaf**

NGR **SN546063** OS 6 inch sheet **54NE**
Acreage **82a.01r.18p**
Parish **Llan-non**
Location **Centre west**
Orientation **N at top**
Scale **[5 chains to 1 inch]**
Date **1761**
Neighbours **Kildewi Fach, Lower Kildewi, Llwin tew, Richard Gwynne, Mr Hughes**

Comments **Smith's shop marked on the Swansea road. Adjoins P.72, Part I/35b. This is one of the most pleasing maps in the volume**

Surveyor **John Davies**

Repository **CRO** Estate **Stepney**
Reference No. **Stepney map book P72 section 1 page 35**

Farm Name **Middle Kildewi**
Modern Name **Pant-yr-yn**

NGR **SN551063** OS 6 inch sheet **54NE**
Acreage **85a.01r.35p**
Parish **Llan-non**
Location **Centre west**
Orientation **N at top**
Scale **[5 chains to 1 inch]**
Date **1761**
Neighbours **See P.72, Part I/35 a**

Comments **See P.72, Part I/35 a**

Surveyor **John Davies**




Carmarthenshire
Estate-map
Database
© Carmarthenshire Antiquarian Society 2003



Carmarthenshire
Estate-map
Database
© Carmarthenshire Antiquarian Society 2003

Repository **CRO** Estate **Stepney**
Reference No. **Stepney map book P72 section 1 page 36**

Farm Name **Llanerch**
Modern Name **Llanerch**
NGR **SN563050** OS 6 inch sheet **55SW**
Acreage **87a.01r.04p**
Parish **Llan-non**
Location **South**
Orientation **No NP**
Scale **[5 chains to 1 inch]**
Date **1761**
Neighbours **Madam Popkin, Mr Thomas**
Comments **Occupied by Griffith John**




Carmarthenshire
Estate-map
Database
© Carmarthenshire Antiquarian Society 2003

Surveyor **John Davies**

Repository **CRO** Estate **Stepney**
Reference No. **Stepney map book P72 section 1 page 36**

Farm Name **Goitre issa Farm**
Modern Name **Goitre-isaf**
NGR **SN558041** OS 6 inch sheet **55SW**
Acreage **48a.03r.11p**
Parish **Llan-non**
Location **South**
Orientation **No NP**
Scale **[5 chains to 1 inch]**
Date **1761**
Neighbours **Humphrey Jones, Foxglove estate**
Comments **Occupied by William Engoed. River Morlais forms western boundary of farm. No field names given**




Carmarthenshire
Estate-map
Database
© Carmarthenshire Antiquarian Society 2003

Surveyor **John Davies**

Repository **CRO** Estate **Stepney**
Reference No. **Stepney map book P72 section 1 page 37**

Farm Name **Brin-hwthn Farm**
Modern Name **Bryn-withan**
NGR **SN555077** OS 6 inch sheet **55NW**
Acreage **50a.01r.02p**
Parish **Llan-non**
Location **Centre**
Orientation **No NP**
Scale **[5 chains to 1 inch]**
Date **1761**
Neighbours **Richard Gwynne, Thomas Davies, Dr Pardo**
Comments **Occupied by John David. One field marked as a 'turbary'**




Carmarthenshire
Estate-map
Database
© Carmarthenshire Antiquarian Society 2003

Surveyor **John Davies**

Repository **CRO** Estate **Stepney**
Reference No. **Stepney map book P72 section 1 page 37**

Farm Name **Llwin-Tew Farm**
Modern Name **Llwyn Tew**
NGR **SN544069** OS 6 inch sheet **54NE**
Acreage **99a.02r.08p**
Parish **Llan-non**
Location **Centre**
Orientation **No NP**
Scale **[5 chains to 1 inch]**
Date **1761**
Neighbours **Richard Gwynne, Kilddewy, Middle Kildewy**
Comments **Occupied by Evan Morgan**



Carmarthenshire
Estate-map
Database
© Carmarthenshire Antiquarian Society 2003

Surveyor **John Davies**

Repository **CRO** Estate **Stepney**
Reference No. **Stepney map book P72 section 1 page 38**

Farm Name **Gors Stonkin Farm**

Modern Name **Gors-toncin**

NGR **SN522077** OS 6 inch sheet **54NE**

Acreage **18a.03r.05p**

Parish **Llan-non**

Location **West**

Orientation **No NP**

Scale **[5 chains to 1 inch]**

Date **1761**

Neighbours **Rev. Thomas Williams, Thomas Howells**

Comments **Occupied by Morgan David. Sketch of St Non's church with three adjacent buildings shown in a small inset. Four roads converge at church**

Surveyor **John Davies**

Repository **CRO** Estate **Stepney**
Reference No. **Stepney map book P72 section 1 page 38**

Farm Name **Land of late David Saunders**

Modern Name **Unidentified**

NGR OS 6 inch sheet

Acreage **28a.02r.29p**

Parish **Llan-non**

Location

Orientation **No NP**

Scale **[5 chains to 1 inch]**

Date **1761**

Neighbours **Richard Gwynne, David Thomas**

Comments **Occupied by William Morgan. 'Penrheol' written on reverse**

Surveyor **John Davies**



Carmarthenshire
Estate-map
Database

© Carmarthenshire Antiquarian Society 2003




Carmarthenshire
Estate-map
Database

© Carmarthenshire Antiquarian Society 2003

Repository **CRO** Estate **Stepney**
Reference No. **Stepney map book P72 section 1 page 40**

Farm Name **Brin-Du Farm**
Modern Name **Bryn-du**
NGR **SN539094** OS 6 inch sheet **47SE**
Acreage **97a.01r.08p**
Parish **Llan-non**
Location **Centre**
Orientation **No NP**
Scale **[5 chains to 1 inch]**
Date **1761**
Neighbours **Garn Wen, Thomas Williams, Thomas Jones, Mr Price**
Comments **Occupied by Robert Morgan**




Carmarthenshire
Estate-map
Database
© Carmarthenshire Antiquarian Society 2003

Surveyor **John Davies**

Repository **CRO** Estate **Stepney**
Reference No. **Stepney map book P72 section 1 page 40**

Farm Name **Tir-y-Efel**
Modern Name **Ty'r-efail**
NGR **SN561116** OS 6 inch sheet **48SW**
Acreage **29a.03r.38p**
Parish **Llan-non**
Location **East**
Orientation **No NP**
Scale **[5 chains to 1 inch]**
Date **1761**
Neighbours **None given**
Comments **Occupied by Griffith Rees. Road from Llannon to Llandeilo mapped**




Carmarthenshire
Estate-map
Database
© Carmarthenshire Antiquarian Society 2003

Surveyor **John Davies**

Repository **CRO** Estate **Stepney**
Reference No. **Stepney map book P72 section 1 page 41**

Farm Name **Yslys-y-Coid**
Modern Name **Ystlys-y-coed uchaf**
NGR **SN573078** OS 6 inch sheet **55NW**
Acreage **201a.00r.14p**
Parish **Llan-non**
Location **East**
Orientation **N at top**
Scale **5 chains to 1 inch**
Date **1761**
Neighbours **Miss Powell, Mrs Lloyd, James Davies, R. Gwynne**
Comments **Occupied by Joseph Rees. Tiny sketches of several houses**




Carmarthenshire
Estate-map
Database
© Carmarthenshire Antiquarian Society 2003

Surveyor **John Davies**

Repository **CRO** Estate **Stepney**
Reference No. **Stepney map book P72 section 1 page 42**

Farm Name **Llwid Coed Issa**
Modern Name **Llwydcoed-fach**
NGR **SN558099** OS 6 inch sheet **48SW**
Acreage **72a.02r.37p**
Parish **Llan-non**
Location **North east**
Orientation **No NP**
Scale **[5 chains to 1 inch]**
Date **1761**
Neighbours **Richard Gwynne, DJ Gwynne, Rees Price, John Phillips**
Comments **Occupied by John Morgan Walter.**



Carmarthenshire
Estate-map
Database
© Carmarthenshire Antiquarian Society 2003

Surveyor **John Davies**

Repository **CRO** Estate **Stepney**
Reference No. **Stepney map book P72 section 1 page 42**

Farm Name **Llwid Coed Fach Farm**
Modern Name **Possibly Llwyncoed-fawr**
NGR **SN556098** OS 6 inch sheet **47SE**
Acreage **42a.03r.20p**
Parish **Llan-non**
Location **North east**
Orientation **No NP**
Scale **[5 chains to 1 inch]**
Date **1761**
Neighbours **Richard Gwynne, Rees Thomas, Rees Price**
Comments **Occupied by Thomas William David. Positive identification impossible as field patterns and alignment not quite correct**



Carmarthenshire
Estate-map
Database
© Carmarthenshire Antiquarian Society 2003

Surveyor **John Davies**

Repository **CRO** Estate **Stepney**
Reference No. **Stepney map book P72 section 1 page 43**

Farm Name **Brin-Kething**
Modern Name **Bryn-cethen**
NGR **SN693117** OS 6 inch sheet **49NW**
Acreage **84a.01r.06p**
Parish **Betws**
Location **East**
Orientation **No NP**
Scale **[5 chains to 1 inch]**
Date **1761**
Neighbours **George Rice, Gors-y-Garnant, Cwm-y-Garnant**
Comments **Occupied by Nathaniel Rees**



Carmarthenshire
Estate-map
Database
© Carmarthenshire Antiquarian Society 2003

Surveyor **John Davies**

Repository **CRO** Estate **Stepney**
Reference No. **Stepney map book P72 section 1 page 43**

Farm Name **Tir y Ti Mawr**
Modern Name **Ty-mawr**

NGR **SN699118** OS 6 inch sheet **49SW**
Acreage **43a.03r.08p**
Parish **Betws**
Location **East**
Orientation **No NP**
Scale **[5 chains to 1 inch]**
Date **1761**
Neighbours **Noah Jones, Walter Powell, Miss Lloyd, Isaac John, David Harry**
Comments **Occupied by Nathaniel Rees. Field 7 'Yard by ye old house'. Near county boundary.**




Carmarthenshire
Estate-map
Database
© Carmarthenshire Antiquarian Society 2003

Surveyor **John Davies**

Repository **CRO** Estate **Stepney**
Reference No. **Stepney map book P72 section 1 page 44**

Farm Name **Arlais**
Modern Name **Rhiwlon**

NGR **SN402073** OS 6 inch sheet **53NW**
Acreage **14a.00r.23p**
Parish **Kidwelly**
Location **West**
Orientation **No NP**
Scale **[5 chains to 1 inch]**
Date **1761**
Neighbours **Arlais Common**
Comments **Occupied by William Thomas. Piece of land belonging to Dr Pardo enclosed. Road to Carmarthen mapped**



Carmarthenshire
Estate-map
Database
© Carmarthenshire Antiquarian Society 2003

Surveyor **John Davies**

Repository **CRO** Estate **Stepney**
Reference No. **Stepney map book P72 section 1 page 44**

Farm Name **Three pieces of land**

Modern Name **All unidentified**

NGR OS 6 inch sheet

Acreage **c. 50a total**

Parish **Llandyfaelog**

Location

Orientation **No NP**

Scale **[5 chains to 1 inch]**

Date **1761**

Neighbours **Various**

Comments **Pieces occupied by Mr Price, Lewis Daniel under tenant to John Rees and Mr Brown under tenant to Rev. Saunders**

Surveyor **John Davies**

Repository **CRO** Estate **Stepney**
Reference No. **Stepney map book P72 section 1 page 45**

Farm Name **Pen-y-Lan Farm**

Modern Name **Unidentified**

NGR OS 6 inch sheet

Acreage **33a.01r.04p**

Parish **Llanddarog**

Location

Orientation **No NP**

Scale **[5 chains to 1 inch]**

Date **1761**

Neighbours **George Price, James Morgan**

Comments **Occupied by Humphrey Holyday. Turbary marked**

Surveyor **John Davies**



Carmarthenshire
Estate-map
Database

© Carmarthenshire Antiquarian Society 2003



Carmarthenshire
Estate-map
Database

© Carmarthenshire Antiquarian Society 2003

Repository **CRO** Estate **Stepney**
Reference No. **Stepney map book P72 section 1 page 45**

Farm Name **Pwll Calch Farm**
Modern Name **Pwll Calch**
NGR **SN514147** OS 6 inch sheet **47NE**
Acreage **8a.00r.28p**
Parish **Llanddarog**
Location **South**
Orientation **No NP**
Scale **[5 chains to 1 inch]**
Date **1761**
Neighbours **Philip Jones, Mr Lloyd, John Phillips**
Comments **Occupied by John Jones**



Carmarthenshire
Estate-map
Database
© Carmarthenshire Antiquarian Society 2003

Surveyor **John Davies**

Repository **CRO** Estate **Stepney**
Reference No. **Stepney map book P72 section 1 page 45**

Farm Name **Syddin Farm**
Modern Name **Syddyn**
NGR **SN444043** OS 6 inch sheet **53SE**
Acreage **52a.00r.36p**
Parish **Pembrey**
Location **Centre**
Orientation **No NP**
Scale **[5 chains to 1 inch]**
Date **1761**
Neighbours **Margaret Morris, Mr Bonel, Mr Pemberton**
Comments **Occupied by Jeremiah Jenkins under tenant to Mrs Catherine Rees. Five coal pits marked in fields 1, 2 and 3**



Carmarthenshire
Estate-map
Database
© Carmarthenshire Antiquarian Society 2003

Surveyor **John Davies**

Repository **CRO** Estate **Stepney**
Reference No. **Stepney map book P72 section 1 page 46**

Farm Name **Penllech Farm**
Modern Name **Pwll now on the site**
NGR **SN477012** OS 6 inch sheet **58NW**
Acreage **50a.01r.20p**
Parish **Pembrey**
Location **South east**
Orientation **No NP**
Scale **[5 chains to 1 inch]**
Date **1761**
Neighbours **Sir Edward Mansel, John Thomas**
Comments **Occupied by John Thomas. Fields come down to coast. Lands of Lady Mansel and Sir Hugh Owen enclosed by Penllech fields**



Carmarthenshire
Estate-map
Database
© Carmarthenshire Antiquarian Society 2003

Surveyor **John Davies**

Repository **CRO** Estate **Stepney**
Reference No. **Stepney map book P72 section 1 page 46**

Farm Name **Barkley Farm, Ca Sheket and Pentre Minion**
Modern Name **Barclay, Ca Shecket and Pentre Minion**
NGR **SN479019** OS 6 inch sheet **58NW**
Acreage **20a.01r.05p**
Parish **Pembrey**
Location **South east**
Orientation **No NP**
Scale **[5 chains to 1 inch]**
Date **1761**
Neighbours **Mrs Bowen, John Rees**
Comments **Barkley and Ca Sheket occupied by Daniel Davies, Pentre Minion by David Morgan, under tenants of Mary Morris**



Carmarthenshire
Estate-map
Database
© Carmarthenshire Antiquarian Society 2003

Surveyor **John Davies**

Repository **CRO** Estate **Stepney**
Reference No. **Stepney map book P72 section 1 page 46**

Farm Name **Ca yr he Wal**
Modern Name **Unidentified**

NGR OS 6 inch sheet
Acreage **5a.01r.24p**
Parish **Pembrey**
Location
Orientation **No NP**
Scale **[5 chains to 1 inch]**
Date **1761**
Neighbours **Widow Williams**
Comments **Occupied by Isaac Morgan**



Carmarthenshire
Estate-map
Database
© Carmarthenshire Antiquarian Society 2003

Surveyor **John Davies**

Repository **CRO** Estate **Stepney**
Reference No. **Stepney map book P72 section 1 pages 47-48**

Farm Name **Spots of land in Penbre**
Modern Name **Land in Pembrey**

NGR OS 6 inch sheet
Acreage **About 30 acres**
Parish **Pembrey**
Location
Orientation **No NP**
Scale **5 chains to 1 inch**
Date **1761**
Neighbours **None given**
Comments **Gors occupied by Owen Bonvil, Pencoed by Jonathan Evans. Several other tenants named. No field names**




Carmarthenshire
Estate-map
Database
© Carmarthenshire Antiquarian Society 2003

Surveyor **John Davies**

Repository **CRO** Estate **Stepney**
Reference No. **Stepney map book P72 section 1 page 49**

Farm Name **Llete-y-Drinog**
Modern Name **Draenog**
NGR **SN438021** OS 6 inch sheet **57NE**
Acreage **8a.01r.22p**
Parish **Pembrey**
Location **South**
Orientation **No NP**
Scale **[5 chains to 1 inch]**
Date **1761**
Neighbours **None given**
Comments **Occupied by David Williams. Sketch of Pemberton Mill with leat and pond**




Carmarthenshire
Estate-map
Database
© Carmarthenshire Antiquarian Society 2003

Surveyor **John Davies**

Repository **CRO** Estate **Stepney**
Reference No. **Stepney map book P72 section 1 page 49**

Farm Name **Clun Du**
Modern Name **Clyn-du**
NGR **SN440026** OS 6 inch sheet **53SE**
Acreage **26a.01r.21p**
Parish **Pembrey**
Location **South**
Orientation **No NP**
Scale **[5 chains to 1 inch]**
Date **1761**
Neighbours **None given**
Comments **Occupied by James Williams. No field names or land use**



Carmarthenshire
Estate-map
Database
© Carmarthenshire Antiquarian Society 2003

Surveyor **John Davies**

Repository **CRO** Estate **Stepney**
Reference No. **Stepney map book P72 section 1 page 49**

Farm Name **Pen-y-Back**
Modern Name **Pen y Bac**

NGR **SN442024** OS 6 inch sheet **57NE**
Acreage **22a.00r.01p**
Parish **Pembrey**
Location **South**
Orientation **No NP**
Scale **[5 chains to 1 inch]**
Date **1761**
Neighbours **None given**

Comments **Occupied by John Phillips, under tenant to William Williams. Some fields occupied by Nathaniel Halle and John Hopkins**

Surveyor **John Davies**

Repository **CRO** Estate **Stepney**
Reference No. **Stepney map book P72 section 1 page 52**

Farm Name **Upper Mansaint Farm**
Modern Name **Maen-sant-uchaf**

NGR **SN463102** OS 6 inch sheet **47SW**
Acreage **104a.03r.26p**
Parish **Llangyndeyrn**
Location **South east**
Orientation **No NP**
Scale **5 chains to 1 inch**
Date **1761**
Neighbours **Lower Mansaint, Cwm Llethllin, Carnwen, Richard Gwynne, Mr Johnson**

Comments **Occupied by William Treharn under tenant to Mrs Catherine Rees widow. Scale line decorated with a pair of dividers and flower motif**

Surveyor **John Davies**



Carmarthenshire
Estate-map
Database
© Carmarthenshire Antiquarian Society 2003



Carmarthenshire
Estate-map
Database
© Carmarthenshire Antiquarian Society 2003

Repository **CRO** Estate **Stepney**
Reference No. **Stepney map book P72 section 1 page 53**

Farm Name **Lower Man Saint Farm**
Modern Name **Maen-sant-isaf**

NGR **SN461096** OS 6 inch sheet **47SW**
Acreage **101a.00r.20p**
Parish **Llangydeyrn**
Location **South east**
Orientation **N at top**
Scale **[5 chains to 1 inch]**
Date **1761**
Neighbours **Miss Lloyd, Mr Johnson, Richard Gwynne, John Rees, Upper Man Saint**
Comments **Occupied by Griffith Thomas Edward. Roads to Kidwelly, Llanelly and Carmarthen mapped**

Surveyor **John Davies**



Carmarthenshire
Estate-map
Database
© Carmarthenshire Antiquarian Society 2003

Repository **CRO** Estate **Stepney**
Reference No. **Stepney map book P72 section 1 page 54**

Farm Name **Garn Wen Farm**
Modern Name **Garn-wen**

NGR **SN468109** OS 6 inch sheet **47SW**
Acreage **95a.01r.24p**
Parish **Llangydeyrn**
Location **South east**
Orientation **No NP**
Scale **5 chains to 1 inch**
Date **1761**
Neighbours **Dan-yr-Allt estate, John Vaughan, George Griffiths**
Comments **Occupied by Thomas Anthony**

Surveyor **John Davies**



Carmarthenshire
Estate-map
Database
© Carmarthenshire Antiquarian Society 2003

Repository **CRO** Estate **Stepney**
Reference No. **Stepney map book P72 section 1 page 54**

Farm Name **Ynis Fawr Farm**
Modern Name **Ynys-fawr**

NGR **SN466077** OS 6 inch sheet **54NW**
Acreage **50a.01r.15p**
Parish **Llangydeyrn**
Location **East**
Orientation **No NP**
Scale **5 chains to 1 inch**
Date **1760**
Neighbours **John Keymer, Anthony Dunn, Lady Mansel, Mansel Mansel, Richard Gwynne**

Comments **Occupied by David Beynon. Note states that 'Gwendraeth Railway runs across this farm . see Astley Plumbriant's lease, 29 Sept 1869'.**

Surveyor **John Davies**


Repository **CRO** Estate **Stepney**
Reference No. **Stepney map book P72 section 1 page 55**

Farm Name **Lleti-yr-llwidrew Farm**
Modern Name **Lletty-llwydrew**

NGR **SN479110** OS 6 inch sheet **47SW**
Acreage **75a.03r.22p**
Parish **Llangydeyrn**
Location **East**
Orientation **No NP**
Scale **[5 chains to 1 inch]**
Date **1761**
Neighbours **Cwm Led Llin, Garn Wen, Thomas Jones, John Vaughan, George Griffiths**

Comments **Occupied by Griffith Hugh**

Surveyor **John Davies**



Carmarthenshire
Estate-map
Database
© Carmarthenshire Antiquarian Society 2003



Carmarthenshire
Estate-map
Database
© Carmarthenshire Antiquarian Society 2003

Repository **CRO** Estate **Stepney**
Reference No. **Stepney map book P72 section 1 page 55**

Farm Name **Ti-yn-yr-in land**

Modern Name **Unidentified**

NGR OS 6 inch sheet

Acreage **24a.00r.38p**

Parish **Llangydeyrn**

Location

Orientation **No NP**

Scale **[5 chains to 1 inch]**

Date **1761**

Neighbours **Man saint, Cwm-y-Bychos**

Comments **Occupied by George Griffiths**

Surveyor **John Davies**

Repository **CRO** Estate **Stepney**
Reference No. **Stepney map book P72 section 1 page 55**

Farm Name **Pant-y-Bredich land**

Modern Name **Unidentified**

NGR OS 6 inch sheet

Acreage **27a.03r.31p**

Parish **Llangydeyrn**

Location

Orientation **No NP**

Scale **[5 chains to 1 inch]**

Date **1761**

Neighbours **Richard Gwynne, Lady Mansel, William Davies**

Comments **Occupied by Anne Hopkins under tenant of Robert Morgan**

Surveyor **John Davies**



Carmarthenshire
Estate-map
Database

© Carmarthenshire Antiquarian Society 2003



Carmarthenshire
Estate-map
Database

© Carmarthenshire Antiquarian Society 2003

Repository **CRO** Estate **Stepney**
Reference No. **Stepney map book P72 section 1 page 56**

Farm Name **Pen-y-Plwif or Hen Ti Farm**
Modern Name **Pen-y-plwyf**
NGR **SN453154** OS 6 inch sheet **46NE**
Acreage **18a.01r.32p**
Parish **Llangydeyrn**
Location **West**
Orientation **No NP**
Scale **[5 chains to 1 inch]**
Date **1761**
Neighbours **Humphrey Jones, Miss Lloyd**
Comments **Occupied by Jenkin Thomas**



Carmarthenshire
Estate-map
Database
© Carmarthenshire Antiquarian Society 2003

Surveyor **John Davies**

Repository **CRO** Estate **Stepney**
Reference No. **Stepney map book P72 section 1 page 56**

Farm Name **Caio Farm**
Modern Name **Unidentified**
NGR OS 6 inch sheet
Acreage **3a.01r.04p**
Parish **Llangydeyrn**
Location
Orientation **No NP**
Scale **[5 chains to 1 inch]**
Date **1761**
Neighbours **Miss Lloyd, Dr Jennings**
Comments **Occupied by John Davies**




Carmarthenshire
Estate-map
Database
© Carmarthenshire Antiquarian Society 2003

Surveyor **John Davies**

Repository **CRO** Estate **Stepney**
Reference No. **Stepney map book P72 section 1 page 56**

Farm Name **Cwm Lled Llin Farm**
Modern Name **Disappeared**
NGR **SN475106** OS 6 inch sheet **47SW**
Acreage **32a.01r.14p**
Parish **Llangydeyrn**
Location **South east**
Orientation **No NP**
Scale **[5 chains to 1 inch]**
Date **1761**
Neighbours **Cwm-y-Rhyches, Lleti yr Llwidrew**
Comments **Occupied by David Harry under tenant to George Griffiths. Map is uncoloured**




Carmarthenshire
Estate-map
Database
© Carmarthenshire Antiquarian Society 2003

Surveyor **John Davies**

Repository **CRO** Estate **Stepney**
Reference No. **Stepney map book P72 section 1 page 57**

Farm Name **Houses, gardens and fields known as Llan y Bree**
Modern Name **Llanybri lands**
NGR **SN337126** OS 6 inch sheet **45NE**
Acreage **9a.03r.00p**
Parish **Llanstephen**
Location **Centre**
Orientation **No NP**
Scale **[5 chains to 1 inch]**
Date **1761**
Neighbours **Numerous neighbours**
Comments **Occupied by Mr Harris. Fields are scattered. Chapel in elevation. Road to Laugharne mapped**



Carmarthenshire
Estate-map
Database
© Carmarthenshire Antiquarian Society 2003

Surveyor **John Davies**

Repository **CRO** Estate **Stepney**
Reference No. **Stepney map book P72 section 2 page 1**

Farm Name **Foy Farm**

Modern Name **Ffou-fawr**

NGR **SN480082** OS 6 inch sheet **54NW**

Acreage **157a.03r.20p**

Parish **Llanelli**

Location **North west**

Orientation **N at top**

Scale **5 chains to 1 inch**

Date **1761**

Neighbours **Gelli Cre, Tir Grace, Cwm Gelwin lands, Sir Edward Mansel**

Comments **Occupied by Mrs Rees, widow. Field 31 is the old furnace yard (tiny sketch). Some fields unnamed. Walter Rees's land intermixed**

Surveyor **John Davies**

Repository **CRO** Estate **Stepney**
Reference No. **Stepney map book P72 section 2 page 2**

Farm Name **Tir Grace**

Modern Name **Ynys Hafren**

NGR **SN477087** OS 6 inch sheet **54NW**

Acreage **132a.03r.18p**

Parish **Llanelli**

Location **North west**

Orientation **N at top**

Scale **5 chains to 1 inch**

Date **1761**

Neighbours **Foy, Gellu Cre, Pen Derw, Richard Gwynne**

Comments **Occupied by George Griffiths. Mr Johnson's furnace shown in elevation. Field 10 - 'Cwm yr hen furnes'.**

Surveyor **John Davies**



Carmarthenshire
Estate-map
Database

© Carmarthenshire Antiquarian Society 2003



Carmarthenshire
Estate-map
Database

© Carmarthenshire Antiquarian Society 2003

Repository **CRO** Estate **Stepney**
Reference No. **Stepney map book P72 section 2 page 3**

Farm Name **Pen-Dderw Farm**
Modern Name **Pen-dderw**

NGR **SN484092** OS 6 inch sheet **47SW**
Acreage **156a.00r.32p**
Parish **Llanelli**
Location **North**
Orientation **N at top**
Scale **[5 chains to 1 inch]**
Date **1761**
Neighbours **Foy, Tir Grace, Tir-y-Wern, Richard Gwynne, John Vaughan, Sir Edward Mansel, Mr Johnson**
Comments **Occupied by Walter Griffith Edward**

Surveyor **John Davies**



Carmarthenshire
Estate-map
Database
© Carmarthenshire Antiquarian Society 2003

Repository **CRO** Estate **Stepney**
Reference No. **Stepney map book P72 section 2 page 4**

Farm Name **Ti yn-y-Wern**
Modern Name **Ty'n-y-wern**

NGR **SN492090** OS 6 inch sheet **47SW**
Acreage **99a.02r.14p**
Parish **Llanelli**
Location **North**
Orientation **N at top**
Scale **[5 chains to 1 inch]**
Date **1761**
Neighbours **Mr Rees, John Vaughan, Pen Derw**
Comments **Occupied by William Morgan. Field 9 'in dispute'.**

Surveyor **John Davies**



Carmarthenshire
Estate-map
Database
© Carmarthenshire Antiquarian Society 2003

Repository **CRO** Estate **Stepney**
Reference No. **Stepney map book P72 section 2 page 4**

Farm Name **Gellu ore farm**
Modern Name **Unidentified**

NGR OS 6 inch sheet
Acreage **50a.00r.37p**
Parish **Llanelli**
Location
Orientation **No NP**
Scale **[5 chains to 1 inch]**
Date **1761**
Neighbours **Foy Farm, Tir Grace, Walter Rees**
Comments **Occupied by William Griffiths. Field 8 - 'Cae yr hen ti' and field 18 - 'Llain yr hen furness'**

Surveyor **John Davies**



Carmarthenshire
Estate-map
Database
© Carmarthenshire Antiquarian Society 2003

Repository **CRO** Estate **Stepney**
Reference No. **Stepney map book P72 section 2 page 5**

Farm Name **Tir Owen Morgan**
Modern Name **Fynnon-y-menyn**

NGR OS 6 inch sheet **54NW**
Acreage **104a.02r.09p**
Parish **Llanelli**
Location **North**
Orientation **No NP**
Scale **5 chains to 1 inch**
Date **1761**
Neighbours **None given**
Comments **Occupied by William John under tenant to John Rees. This property adjoins Tir-Christopher (P.72, Part II/5 b)**


Surveyor **John Davies**



Carmarthenshire
Estate-map
Database
© Carmarthenshire Antiquarian Society 2003

Repository **CRO** Estate **Stepney**
Reference No. **Stepney map book P72 section 2 page 5**

Farm Name **Tir Christopher**
Modern Name **Tir-Christopher**
NGR **SN495085** OS 6 inch sheet **54NW**
Acreage **86a.01r.73p**
Parish **Llanelli**
Location **North**
Orientation **No NP**
Scale **5 chains to 1 inch**
Date **1761**
Neighbours **None given**
Comments **Occupied by John Rees**




Carmarthenshire
Estate-map
Database
© Carmarthenshire Antiquarian Society 2003

Surveyor **John Davies**

Repository **CRO** Estate **Stepney**
Reference No. **Stepney map book P72 section 2 page 6**

Farm Name **Ti Gwynn Farm**
Modern Name **Ty-gwyn**
NGR **SN487073** OS 6 inch sheet **54NW**
Acreage **115a.00r.13p**
Parish **Llanelli**
Location **North**
Orientation **No NP**
Scale **[5 chains to 1 inch]**
Date **1761**
Neighbours **Foy Farm, Sir Edward Mansel, Mr Johnson, John Brown**
Comments **Occupied by John Evans and John Edmond under tenants to Walter Rees**



Carmarthenshire
Estate-map
Database
© Carmarthenshire Antiquarian Society 2003

Surveyor **John Davies**

Repository **CRO** Estate **Stepney**
Reference No. **Stepney map book P72 section 2 page 7**

Farm Name **Glyn Farm**
Modern Name **Glyn**

NGR **SN495082** OS 6 inch sheet **54NW**
Acreage **75a.03r.31p**
Parish **Llanelli**
Location **North**
Orientation **No NP**
Scale **[5 chains to 1 inch]**
Date **1761**
Neighbours **Sir Edward Mansel, Mr Johnson**
Comments **Occupied by Walter Rees. Several buildings shown on property. Path to Sylen Common mapped**

Surveyor **John Davies**



Carmarthenshire
Estate-map
Database
© Carmarthenshire Antiquarian Society 2003

Repository **CRO** Estate **Stepney**
Reference No. **Stepney map book P72 section 2 page 8**

Farm Name **Gynidre Ucha Farm**
Modern Name **Cynheidre-uchaf**

NGR **SN505079** OS 6 inch sheet **54NW + NE**
Acreage **117a.03r.09p**
Parish **Llanelli**
Location **North east**
Orientation **No NP**
Scale **[5 chains to 1 inch]**
Date **1761**
Neighbours **Tir Issa, Blaen Lliedeg, common land**
Comments **Occupied by James Williams**

Surveyor **John Davies**



Carmarthenshire
Estate-map
Database
© Carmarthenshire Antiquarian Society 2003

Repository **CRO** Estate **Stepney**
Reference No. **Stepney map book P72 section 2 page 8**

Farm Name **Brin-du Farm**

Modern Name **Bryn-du**

NGR **SN538095** OS 6 inch sheet **47SE**

Acreage **29a.02r.19p**

Parish **Llanelli**

Location **North**

Orientation **No NP**

Scale **[5 chains to 1 inch]**

Date **1761**

Neighbours **Blan Lliedig, Hector Rees**

Comments **Occupied by Morgan John. A compact area on the road from Pont-y-Berem to Llanelly with outlying field in Glyn lands**

Surveyor **John Davies**

Repository **CRO** Estate **Stepney**
Reference No. **Stepney map book P72 section 2 page 9**

Farm Name **Gynidre Fach Farm**

Modern Name **Cynheidre-fach**

NGR **SN501073** OS 6 inch sheet **54NW**

Acreage **46a.03r.21p**

Parish **Llanelli**

Location **North east**

Orientation **No NP**

Scale **[5 chains to 1 inch]**

Date **1761**

Neighbours **Lady Mansel, Tir Issa, John Griffith Edward land**

Comments **Occupied by John Griffiths. Compact farm with one large, outlying field**

Surveyor **John Davies**



Carmarthenshire
Estate-map
Database

© Carmarthenshire Antiquarian Society 2003



Carmarthenshire
Estate-map
Database

© Carmarthenshire Antiquarian Society 2003

Repository **CRO** Estate **Stepney**
Reference No. **Stepney map book P72 section 2 page 9**

Farm Name **Hen Ti Farm**
Modern Name **Disappeared**

NGR **SN475010** OS 6 inch sheet **58NW**
Acreage **22a.00r.07p**
Parish **Pembrey**
Location **South east**
Orientation **No NP**
Scale **[5 chains to 1 inch]**
Date **1761**
Neighbours **Penlech, John Rees**

Comments **Occupied by Mary Morris. Fields run down to the coast. Pwll now built on this farm land**

Surveyor **John Davies**

Repository **CRO** Estate **Stepney**
Reference No. **Stepney map book P72 section 2 page 10**

Farm Name **Cwm yr Rhyches**
Modern Name **Unidentified**

NGR OS 6 inch sheet **47SW?**
Acreage **82a.02r.38p**
Parish **Llangydeyrn**
Location **South east?**
Orientation **No NP**
Scale **5 chains to 1 inch**
Date **1761**
Neighbours **Ti yn yr-in, Upper Man Saint, Cwm Llet Llin**

Comments **Occupied by G Griffiths. Farm lands stretch along the Nant Aberlledle which has been incorrectly named Wendraith**

Surveyor **John Davies**



Carmarthenshire
Estate-map
Database
© Carmarthenshire Antiquarian Society 2003



Carmarthenshire
Estate-map
Database
© Carmarthenshire Antiquarian Society 2003

Repository **CRO** Estate **Stepney**
Reference No. **Stepney map book P72 section 4 page 2**

Farm Name **Middle Glankennen**

Modern Name **Glancennen**

NGR **SN619181** OS 6 inch sheet **41SE**

Acreage **102a.01r.24p**

Parish **Llandybïe/Llandeilo**

Location **NE/SW**

Orientation **No NP**

Scale **[5 chains to 1 inch]**

Date **1761**

Neighbours **Derwydd demesne, Thomas Williams**

Comments **Occupied by Thomas Rowland. Compare with Goode's map (CA 52 36), minor field boundary changes to accommodate new road pattern. Two new cottages.**

Surveyor **John Davies**

Repository **CRO** Estate **Stepney**
Reference No. **Stepney map book P72 section 4 page 2**

Farm Name **Pant-y-Llin**

Modern Name **Pant-y-llyn Farm**

NGR **SN603171** OS 6 inch sheet **41SW**

Acreage **67a.00r.10p**

Parish **Llandybïe**

Location **West**

Orientation **No NP**

Scale **[5 chains to 1 inch]**

Date **1761**

Neighbours **Pant-y-bara, George Rice, William John, Hugh R Powell**

Comments **Occupied by Walter Lloyd. Another smaller farm, Tir Evan Lake (unidentified) and a house and garden also mapped**

Surveyor **John Davies**



Carmarthenshire
Estate-map
Database

© Carmarthenshire Antiquarian Society 2003



Carmarthenshire
Estate-map
Database

© Carmarthenshire Antiquarian Society 2003

Repository **CRO** Estate **Stepney**
Reference No. **Stepney map book P72 section 4 page 3**

Farm Name **Llan Gwidd-fan Farm**

Modern Name **Glan-Gwyddfán**

NGR **SN627151** OS 6 inch sheet **41SE**

Acreage **190a.02r.15p**

Parish **Llandybïe**

Location **Centre**

Orientation **No NP**

Scale **[5 chains to 1 inch]**

Date **1761**

Neighbours **Charles Phillips, George Rice, Walter Powell, Mrs Catherine Davies, David Lewis**

Comments **Occupied by John Williams. Old mill marked to south of farm and two fields named 'mill garden'**

Surveyor **John Davies**

Repository **CRO** Estate **Stepney**
Reference No. **Stepney map book P72 section 4 page 3**

Farm Name **Glin Powis**

Modern Name **Glyn-Powys**

NGR **SN632155** OS 6 inch sheet **41SE**

Acreage **81a.01r.00p**

Parish **Llandybïe**

Location **Centre**

Orientation **No NP**

Scale **[5 chains to 1 inch]**

Date **1761**

Neighbours **See P.72, Part IV/03a**

Comments **Occupied by John Williams and William David**

Surveyor **John Davies**



Carmarthenshire
Estate-map
Database

© Carmarthenshire Antiquarian Society 2003




Carmarthenshire
Estate-map
Database

© Carmarthenshire Antiquarian Society 2003

Repository **CRO** Estate **Stepney**
Reference No. **Stepney map book P72 section 4 page 3**

Farm Name **Llwin Garw**
Modern Name **Llwyn-garw**

NGR **SN622151** OS 6 inch sheet **41SE**
Acreage **17a.00r.35p**
Parish **Llandybïe**
Location **Centre**
Orientation **No NP**
Scale **[5 chains to 1 inch]**
Date **1761**
Neighbours **See P.72, Part IV/03 a**
Comments **Occupied by William Lake**




Carmarthenshire
Estate-map
Database
© Carmarthenshire Antiquarian Society 2003

Surveyor **John Davies**

Repository **CRO** Estate **Stepney**
Reference No. **Stepney map book P72 section 4 page 4**

Farm Name **Ca Garw**
Modern Name **Cae-garw**

NGR **SN638159** OS 6 inch sheet **41SE**
Acreage **43a.01r.20p**
Parish **Llandybïe**
Location **North**
Orientation **No NP**
Scale **[5 chains to 1 inch]**
Date **1761**
Neighbours **Glin Powis, George Rice, Charles Phillips, R Powell**
Comments **Occupied by Mr Lewis. No field names. A smaller property, Ca Owen Farm (unidentified) also mapped**



Carmarthenshire
Estate-map
Database
© Carmarthenshire Antiquarian Society 2003

Surveyor **John Davies**

Repository **CRO** Estate **Stepney**
Reference No. **Stepney map book P72 section 4 page 4**

Farm Name **Piode Farm**
Modern Name **Piodau-fach**

NGR **SN619146** OS 6 inch sheet **48NE**
Acreage **17a.02r.15p**
Parish **Llandybïe**
Location **Centre**
Orientation **No NP**
Scale **[5 chains to 1 inch]**
Date **1761**
Neighbours **Charles Phillips, Owen Owens, John Vaughan, Thomas Evans**

Comments **Occupied by Rees Richard. Two interesting notes about ownership and a plea for proper mapping of the estate**

Surveyor **John Davies**

Repository **CRO** Estate **Stepney**
Reference No. **Stepney map book P72 section 4 page 5**

Farm Name **Piode Issa Farm**
Modern Name **Piodau-fawr?**

NGR **SN611152** OS 6 inch sheet **41SE**
Acreage **99a.03r.23p**
Parish **Llandybïe**
Location **Centre**
Orientation **No NP**
Scale **[5 chains to 1 inch]**
Date **1761**
Neighbours **Llwin Main Ucha, George Rice, William Jones, John Owen**

Comments **Occupied by John Daine. Difficult to match field patterns with modern map. Hendre Issa written on reverse**

Surveyor **John Davies**



Carmarthenshire
Estate-map
Database

© Carmarthenshire Antiquarian Society 2003




Carmarthenshire
Estate-map
Database

© Carmarthenshire Antiquarian Society 2003

Repository **CRO** Estate **Stepney**
Reference No. **Stepney map book P72 section 4 page 6**

Farm Name **Llwin Main ucha**
Modern Name **Hendre-gared?**
NGR **SN605155** OS 6 inch sheet **41SW**
Acreage **80a.03r.24p**
Parish **Llandybïe**
Location **West**
Orientation **No NP**
Scale **5 chains to 1 inch**
Date **1761**
Neighbours **George Rice, John William Morris, common land**
Comments **Occupied by Evan Walter**




Carmarthenshire
Estate-map
Database
© Carmarthenshire Antiquarian Society 2003

Surveyor **John Davies**

Repository **CRO** Estate **Stepney**
Reference No. **Stepney map book P72 section 4 page 6**

Farm Name **Tir y Cwm**
Modern Name **Plas-y-Cwm?**
NGR **SN607141** OS 6 inch sheet **48NE**
Acreage **24a.00r.21p**
Parish **Llandybïe**
Location **Centre**
Orientation **No NP**
Scale **5 chains to 1 inch**
Date **1761**
Neighbours **David Griffith**
Comments **Occupied by Thomas Davies. No field names. Road to Llandybïe mapped**



Carmarthenshire
Estate-map
Database
© Carmarthenshire Antiquarian Society 2003

Surveyor **John Davies**

Repository **CRO** Estate **Stepney**
Reference No. **Stepney map book P72 section 4 page 6**

Farm Name **Pant-y-Bedde**
Modern Name **Pant-y-Beddau**

NGR **SN590134** OS 6 inch sheet **48NW**
Acreage **10a.03r.04p**
Parish **Llandybïe**
Location **South**
Orientation **No NP**
Scale **5 chains to 1 inch**
Date **1761**
Neighbours **Gwynne Davies**

Comments **Occupied by John Morgan. Also mapped are three small fields occupied by Thomas Watkins. Details torn away**

Surveyor **John Davies**


Repository **CRO** Estate **Stepney**
Reference No. **Stepney map book P72 section 4 page 7**

Farm Name **Boundaries of tenements**
Modern Name **Five tenements**

NGR **Various** OS 6 inch sheet **49NW**
Acreage **About 330a**
Parish **Llandybïe**
Location **East**
Orientation **No NP**
Scale **[8 chains to 1 inch]**
Date **1761**
Neighbours **George Rice, Jenkin Henry, Walter Powell, John Vaughan**

Comments **Llwin yr hafe, Brin yr hafe, Nant y Cackle, Tir Wm Shon Rees, Abernant form compact area. Each distinguished by colour**

Surveyor **John Davies**



Carmarthenshire
Estate-map
Database
© Carmarthenshire Antiquarian Society 2003



Carmarthenshire
Estate-map
Database
© Carmarthenshire Antiquarian Society 2003

Repository **CRO** Estate **Stepney**
Reference No. **Stepney map book P72 section 4 page 7**

Farm Name **No title**
Modern Name **Land in Llanelli area**

NGR **SS540980** OS 6 inch sheet **58SE**
Acreage **65a.01r.04p**
Parish **Llanelli**
Location **South**
Orientation **No NP**
Scale **Not given**
Date **ND**
Neighbours

Comments **Fields of several persons marked with amount each must pay towards the cost of the new bulwark and mapping costs.**

Surveyor **Anon**

Repository **CRO** Estate **Stepney**
Reference No. **Stepney map book P72 section 4 page 8**

Farm Name **Pen y Twin Farm**
Modern Name **Pen-twyn**

NGR **SN642138** OS 6 inch sheet **48NE**
Acreage **88a.00r.26p**
Parish **Llandybïe**
Location **East**
Orientation **No NP**
Scale **4 chains to 1 inch**
Date **1761**
Neighbours **Walter Powell, Mrs Prothero, Cathilas**

Comments **No tenant given. Several large strips**

Surveyor **John Davies**



Carmarthenshire
Estate-map
Database
© Carmarthenshire Antiquarian Society 2003



Carmarthenshire
Estate-map
Database
© Carmarthenshire Antiquarian Society 2003

Repository **CRO** Estate **Stepney**
Reference No. **Stepney map book P72 section 4 page 9**

Farm Name **Cathilas Farm**

Modern Name **Cathilas**

NGR **SN647145** OS 6 inch sheet **48NE**

Acreage **199a.01r.13p**

Parish **Llandybïe**

Location **East**


Orientation **No NP**

Scale **[5 chains to 1 inch]**

Date **1761**

Neighbours **Richard Powell, Mrs Prothero, Walter Powell, Pen-y-Twin**

Comments **Occupied by John James; a meadow occupied by Rees Evan and a cottage and garden by William Samuel**



Carmarthenshire
Estate-map
Database

© Carmarthenshire Antiquarian Society 2003

Surveyor **John Davies**

Repository **CRO** Estate **Stepney**
Reference No. **Stepney map book P72 section 4 page 10**

Farm Name **Cath Argoed Farm**

Modern Name **Rhyd-y-ffynon**

NGR **SN609187** OS 6 inch sheet **41NE**

Acreage **77a.00r.17p**

Parish **Llanfihangel Aberbythych**

Location **East**

Orientation **No NP**

Scale **[5 chains to 1 inch]**

Date **1761**

Neighbours **Derwidd demesne, George Rice, Thomas Williams, Charles Phillips**

Comments **Occupied by John Hopkin. Cwm is neighbouring farm (P.72, Part IV/10 b).**



Carmarthenshire
Estate-map
Database

© Carmarthenshire Antiquarian Society 2003

Surveyor **John Davies**

Repository **CRO** Estate **Stepney**
Reference No. **Stepney map book P72 section 4 page 10**

Farm Name **Estate Farm**

Modern Name **Cwm**

NGR **SN612190** OS 6 inch sheet **41NE**

Acreage **43a.03r.05p**

Parish **Llanfihangel Aberbythych**

Location **East**

Orientation **No NP**

Scale **[5 chains to 1 inch]**

Date **1761**

Neighbours **See P.72, Part IV/10 a**

Comments **Occupied by John Hopkin**



Carmarthenshire
Estate-map
Database

© Carmarthenshire Antiquarian Society 2003

Surveyor **John Davies**

Repository **CRO** Estate **Stepney**
Reference No. **Stepney map book P72 section 4 page 11**

Farm Name **Llathargd ucha**

Modern Name **Caeth-argod-uchaf**

NGR **SN600188** OS 6 inch sheet **41NW**

Acreage **64a.03r.06p**

Parish **Llanfihangel Aberbythych**

Location **East**

Orientation **No NP**

Scale **[5 chains to 1 inch]**

Date **1761**

Neighbours **Richard Vaughan, George Rice, Evan Lake**

Comments **Occupied by Thomas John David Griffiths. A smith's shop marked on the Carmarthen road**



Carmarthenshire
Estate-map
Database

© Carmarthenshire Antiquarian Society 2003

Surveyor **John Davies**

Repository **CRO** Estate **Stepney**
Reference No. **Stepney map book P72 section 4 page 11**

Brin y Martin
Farm Name
Modern Name **Bryn Martin-uchaf**
NGR **SN598187** OS 6 inch sheet **41NW**
Acreage **36a.02r.29p**
Parish **Llanfihangel Aberbythych**
Location **East**
Orientation **No NP**
Scale **[5 chains to 1 inch]**
Date **1761**
Neighbours **See P.72, Part IV/11 a**
Comments **Occupied by Catherine Lake. Adjoins Caeth-argod-uchaf**



Carmarthenshire
Estate-map
Database
© Carmarthenshire Antiquarian Society 2003

Surveyor **John Davies**

Repository **CRO** Estate **Stepney**
Reference No. **Stepney map book P72 section 4 page 11**

Pant y Bara
Farm Name
Modern Name **Pant-y-bara**
NGR **SN600178** OS 6 inch sheet **41SW**
Acreage **69a.03r.02p**
Parish **Llanfihangel Aberbythych**
Location **East**
Orientation **No NP**
Scale **[5 chains to 1 inch]**
Date **1761**
Neighbours **Derwidd, George Rice**
Comments **Occupied by John Rees Lewis**



Carmarthenshire
Estate-map
Database
© Carmarthenshire Antiquarian Society 2003

Surveyor **John Davies**

Repository **CRO** Estate **Stepney**
Reference No. **Stepney map book P72 section 4 page 12**

Farm Name **Unnamed**
Modern Name **Identified as Blaen-y-cwm**

NGR **SN641187** OS 6 inch sheet **41NE**
Acreage **107a.00r.17p**
Parish **Llanddeilo Fawr**
Location **West**
Orientation **No NP**
Scale **[5 chains to 1 inch]**
Date **1761**
Neighbours **R Powell, George Rice, Evan Williams, David Jones Gwynne**
Comments **Occupied by Hugh Jones. Road to Llandefane marked crossing the River Cennen, adjacent field named 'Hantir Pen y Bont'**

Surveyor **John Davies**



Carmarthenshire
Estate-map
Database
© Carmarthenshire Antiquarian Society 2003

Repository **CRO** Estate **Stepney**
Reference No. **Stepney map book P72 section 4 page 13**

Farm Name **Brin Llwin yr have**
Modern Name **Cwmerach-uchaf**

NGR **SN679150** OS 6 inch sheet **42SW**
Acreage **48a.00r.32p**
Parish **Llanddeilo Fawr**
Location **South**
Orientation **No NP**
Scale **[5 chains to 1 inch]**
Date **1761**
Neighbours **John Vaughan, DJ Gwynne, Jenkin Henry**
Comments **Occupied by John Llewelin**

Surveyor **John Davies**



Carmarthenshire
Estate-map
Database
© Carmarthenshire Antiquarian Society 2003

Repository **CRO** Estate **Stepney**
Reference No. **Stepney map book P72 section 4 page 13**

Farm Name **Dulais Mill**

Modern Name **Cwmbach**

NGR **SN488019** OS 6 inch sheet **58NW**

Acreage **Not given**

Parish **Pembrey**

Location **South east**

Orientation **N at top**

Scale **1 chain to 1 inch**

Date **1761**

Neighbours **None given**

Comments **Map drawn because of dispute with Sir Edward Mansel. Very attractive, shows Dulais brook, old water course, mill, kiln, mill pond, flood gates.**

Surveyor **John Davies**

Repository **CRO** Estate **Stepney**
Reference No. **Stepney map book P72 section 4 page 14**

Farm Name **Noyadd Llwid**

Modern Name **Neuadd-lwyd**

NGR **SN643178** OS 6 inch sheet **41SE**

Acreage **40a.01r.06p**

Parish **Llanddeilo Fawr**

Location **West**

Orientation **S at top**

Scale **[5 chains to 1 inch]**

Date **1761**

Neighbours **George Rice, DJ Gwynne**

Comments **Occupied by David John Harry. No field names given. Two lime kilns shown in field 2**

Surveyor **John Davies**



Carmarthenshire
Estate-map
Database

© Carmarthenshire Antiquarian Society 2003




Carmarthenshire
Estate-map
Database

© Carmarthenshire Antiquarian Society 2003

Repository **CRO** Estate **Stepney**
Reference No. **Stepney map book P72 section 4 page 14**

Farm Name **Llan Kennen Farm**
Modern Name **Glan-Cennen**
NGR **SN628183** OS 6 inch sheet **41SE**
Acreage **52a.00r.09p**
Parish **Llanddeilo Fawr**
Location **West**
Orientation **No NP**
Scale **[5 chains to 1 inch]**
Date **1761**
Neighbours **R Powell, DJ Gwynne, George Rice**
Comments **Occupied by Evan John. Crossing of Cennen mapped**




Carmarthenshire
Estate-map
Database
© Carmarthenshire Antiquarian Society 2003

Surveyor **John Davies**

Repository **CRO** Estate **Stepney**
Reference No. **Stepney map book P72 section 4 page 15**

Farm Name **Gors y Garnant**
Modern Name **Cors y Gar**
NGR **SN694129** OS 6 inch sheet **49NW**
Acreage **81a.00r.28p**
Parish **Betws**
Location **North**
Orientation **No NP**
Scale **5 chains to 1 inch**
Date **1761**
Neighbours **George Rice, Charles Phillips, Herbert Mackworth**
Comments **Occupied by John David. Adjoining farm (Cwm y Garnant) later became site of Garnant Colliery**



Carmarthenshire
Estate-map
Database
© Carmarthenshire Antiquarian Society 2003

Surveyor **John Davies**

Repository **CRO** Estate **Stepney**
Reference No. **Stepney map book P72 section 4 page 15**

Farm Name **Gelli Fawr Farm**

Modern Name **Gelli-fawr**

NGR **SN697106** OS 6 inch sheet **49SW**

Acreage **111a.01r.39p**

Parish **Betws**

Location **East**

Orientation **No NP**

Scale **5 chains to 1 inch**

Date **1761**

Neighbours **Walter Powell, The Mountain**

Comments **Occupied by John Williams. Field patterns difficult to match with OS map, possibly because of mining activity and coal waste tipping**

Surveyor **John Davies**

Repository **CRO** Estate **Stepney**
Reference No. **Stepney map book P72 section 4 page 16**

Farm Name **Gellu Gyitrim Ucha Farm**

Modern Name **Gelli-caedrum-uchaf**

NGR **SN679131** OS 6 inch sheet **49NW**

Acreage **80a.01r.39p**

Parish **Betws**

Location **North**

Orientation **No NP**

Scale **[5 chains to 1 inch]**

Date **1761**

Neighbours **R Powell, David Thomas**

Comments **Occupied by Jenkin Hughs under tenant of William Walter. Note states that a third of produce of Wain Gors belongs to this farm.
Scattered fields**

Surveyor **John Davies**



Carmarthenshire
Estate-map
Database

© Carmarthenshire Antiquarian Society 2003




Carmarthenshire
Estate-map
Database

© Carmarthenshire Antiquarian Society 2003

Repository **CRO** Estate **Stepney**
Reference No. **Stepney map book P72 section 4 page 16**

Farm Name **Twill Gwynn Farm**
Modern Name **Twill-gwyn**
NGR **SN679118** OS 6 inch sheet **49NW**
Acreage **26a.02r.10p**
Parish **Betws**
Location **North**
Orientation **No NP**
Scale **[5 chains to 1 inch]**
Date **1761**
Neighbours **David Williams, Richard John**
Comments **Occupied by Richard John**




Carmarthenshire
Estate-map
Database
© Carmarthenshire Antiquarian Society 2003

Surveyor **John Davies**

Repository **CRO** Estate **Stepney**
Reference No. **Stepney map book P72 section 4 page 17**

Farm Name **Kilfach Gwer**
Modern Name **Gilfach**
NGR **SN638106** OS 6 inch sheet **48SE**
Acreage **24a.00r.37p**
Parish **Betws**
Location **South west**
Orientation **No NP**
Scale **[5 chains to 1 inch]**
Date **1761**
Neighbours **D Williams, George Rice, William John**
Comments **Occupied by David John. No field names given**



Carmarthenshire
Estate-map
Database
© Carmarthenshire Antiquarian Society 2003

Surveyor **John Davies**

Repository **CRO** Estate **Stepney**
Reference No. **Stepney map book P72 section 4 page 17**

Farm Name **Cwm y-felin with Ti yn-y-Cwm**
Modern Name **Cwm-y-felin with Ty'n-y-cwm**
NGR **SN632106** OS 6 inch sheet **48SE**
Acreage **40a.02r.25p**
Parish **Betws**
Location **South west**
Orientation **No NP**
Scale **[5 chains to 1 inch]**
Date **1761**
Neighbours **Mr Dawkins, Dr Roberts, ED Hopkin, George Rice**
Comments **Occupied by William Powell. These two farms form a unit on the county boundary**




Carmarthenshire
Estate-map
Database
© Carmarthenshire Antiquarian Society 2003

Surveyor **John Davies**

Repository **CRO** Estate **Stepney**
Reference No. **Stepney map book P72 section 4 page 18**

Farm Name **Killwnnwgin**
Modern Name **Cil-wnwg fach (and fawr)**
NGR **SN516048** OS 6 inch sheet **54SE**
Acreage **112a.00r.29p**
Parish **Llanelli**
Location **Centre**
Orientation **No NP**
Scale **[5 chains to 1 inch]**
Date **1761**
Neighbours **Huin Holiday, Mr Phillips, Mr Morris, Mr Jones**
Comments **Occupied by John Davies. Scattered fields**



Carmarthenshire
Estate-map
Database
© Carmarthenshire Antiquarian Society 2003

Surveyor **John Davies**

Repository **CRO** Estate **Stepney**
Reference No. **Stepney map book P72 section 4 page 18**

Farm Name **Cwm**
Modern Name **Cwm**

NGR **SN565084** OS 6 inch sheet **55NW**
Acreage **16a.02r.00p**
Parish **Llan-non**
Location **East**
Orientation **No NP**
Scale **[5 chains to 1 inch]**
Date **1761**
Neighbours **Howel Gwynne, Griffith Rees**

Comments **Occupied by John Michael. Field pattern different from OS map but similar stream and road patterns**

Surveyor **John Davies**

Repository **CRO** Estate **Stepney**
Reference No. **Stepney map book P72 section 4 page 19**

Farm Name **Pen y Twin**
Modern Name **Pen-twyn**

NGR **SN562115** OS 6 inch sheet **48SW**
Acreage **73a.01r.15p**
Parish **Llan-non**
Location **North east**
Orientation **No NP**
Scale **[5 chains to 1 inch]**
Date **1761**
Neighbours **Richard Gwynne, Griffith Rees, David Thomas, George Rice, Howell Gwynne**


Comments **Occupied by William Griffith under tenant of Griffith Rees. Several scattered fields**

Surveyor **John Davies**



Carmarthenshire
Estate-map
Database

© Carmarthenshire Antiquarian Society 2003



Carmarthenshire
Estate-map
Database

© Carmarthenshire Antiquarian Society 2003

Repository **CRO** Estate **Stepney**
Reference No. **Stepney map book P72 section 4 page 19**

Farm Name **Land occupied by Phillip Phillips, innkeeper**
Modern Name **Identified as Pencwm-fach**
NGR **SN535080** OS 6 inch sheet **54NE**
Acreage **51a.03r.18p**
Parish **Llan-non**
Location **Centre**
Orientation **No NP**
Scale **[5 chains to 1 inch]**
Date **1761**
Neighbours **None given**
Comments **Plan of Llannon, church shown in elevation. No field names given**



Carmarthenshire
Estate-map
Database
© Carmarthenshire Antiquarian Society 2003

Surveyor **John Davies**

Repository **CRO** Estate **Stepney**
Reference No. **Stepney map book P72 section 4 page 20**

Farm Name **Tir Du Farm**
Modern Name **Unidentified**
NGR OS 6 inch sheet
Acreage **22a.03r.00p**
Parish **Llandybïe**
Location
Orientation **No NP**
Scale **[5 chains to 1 inch]**
Date **1761**
Neighbours **George Rice, Thomas Evans**
Comments **Occupied by Thomas Samuel. Shares in property between four people. Lady Stepney purchased Sir Edward Mansel's share in fee**




Carmarthenshire
Estate-map
Database
© Carmarthenshire Antiquarian Society 2003

Surveyor **John Davies**

Repository **CRO** Estate **Stepney**
Reference No. **Stepney map book P72 section 4 page 21**

Farm Name **Lan Farm**
Modern Name **Dan-lan-y-castell**
NGR **SN361169** OS 6 inch sheet **38SE**
Acreage **166a.00r.11p**
Parish **Llangynog**
Location **North east**
Orientation **No NP**
Scale **5 chains to 1 inch**
Date **1761**
Neighbours **Thomas Williams, Mrs Bevan, Mr Dawkins, Mr Higgins**
Comments **Occupied by Thomas Walter. Hummocky symbols on turbery.**




Carmarthenshire
Estate-map
Database
© Carmarthenshire Antiquarian Society 2003

Surveyor **John Davies**

Repository **CRO** Estate **Stepney**
Reference No. **Stepney map book P72 section 4 page 21**

Farm Name **Lan**
Modern Name **Lan**
NGR **SN352177** OS 6 inch sheet **38SE**
Acreage **79a.02r.02p**
Parish **Llangynog**
Location **North**
Orientation **No NP**
Scale **5 chains to 1 inch**
Date **1761**
Neighbours **Mrs Bevan, Thomas Williams, Thomas Jones, Miss Thomas**
Comments **Occupied by Samuel John. Mapped with Park y Rhos**



Carmarthenshire
Estate-map
Database
© Carmarthenshire Antiquarian Society 2003

Surveyor **John Davies**

Repository **CRO** Estate **Stepney**
Reference No. **Stepney map book P72 section 4 page 21**

Farm Name **Park y Rhos**
Modern Name **Parc-y-rhos**
NGR **SN352172** OS 6 inch sheet **38SE**
Acreage **34a.00r.26p**
Parish **Llangynog**
Location **North**
Orientation **No NP**
Scale **5 chains to 1 inch**
Date **1761**
Neighbours **See P.72, Part IV/21 b**
Comments **Occupied by David Thomas. Field 7 is a potato garden**



Carmarthenshire
Estate-map
Database
© Carmarthenshire Antiquarian Society 2003

Surveyor **John Davies**

Repository **CRO** Estate **Stepney**
Reference No. **Stepney map book P72 section 4 page 22**

Farm Name **Fald Farm**
Modern Name **Ffald**
NGR **SN350163** OS 6 inch sheet **38SE**
Acreage **111a.00r.24p**
Parish **Llangynog**
Location **Centre**
Orientation **No NP**
Scale **[5 chains to 1 inch]**
Date **1761**
Neighbours **Miss Thomas, Mrs Bevan, Mr Dawkins**
Comments **Occupied by John Williams. Limekiln marked in field 8. Roads to Carmarthen and Laugharne**




Carmarthenshire
Estate-map
Database
© Carmarthenshire Antiquarian Society 2003

Surveyor **John Davies**

Repository **CRO** Estate **Stepney**
Reference No. **Stepney map book P72 section 4 page 23**

Farm Name **Tre-hir**
Modern Name **Tre-hir**
NGR **SN275127** OS 6 inch sheet **45NW + SW**
Acreage **98a.03r.30p**
Parish **Laugharne**
Location **North**
Orientation **No NP**
Scale **[5 chains to 1 inch]**
Date **1761**
Neighbours **None given**
Comments **Occupied by William David. Uncoloured, high percentage of arable land**




Carmarthenshire
Estate-map
Database
© Carmarthenshire Antiquarian Society 2003

Surveyor **John Davies**

Repository **CRO** Estate **Stepney**
Reference No. **Stepney map book P72 section 4 page 23**

Farm Name **Cras Land**
Modern Name **Grazeland**
NGR **SN279126** OS 6 inch sheet **45NW + SW**
Acreage **108a.01r.36p**
Parish **Laugharne**
Location **North**
Orientation **W at top**
Scale **[5 chains to 1 inch]**
Date **1761**
Neighbours **Trehir, Col. Owens, Dr Phillips, common land**
Comments **Occupied by Robert Thomas. Uncoloured, high percentage of arable land**




Carmarthenshire
Estate-map
Database
© Carmarthenshire Antiquarian Society 2003

Surveyor **John Davies**

Repository **CRO** Estate **Stepney**
Reference No. **Stepney map book P72 section 4 page 24**

Farm Name **Upper Newton**
Modern Name **Upper Newton**
NGR **SN267120** OS 6 inch sheet **45SW**
Acreage **184a.02r.31p**
Parish **Laugharne**
Location **North**
Orientation **NE at top**
Scale **[5 chains to 1 inch]**
Date **1761**
Neighbours **Mr Lewis Evans, Mr Bowen**
Comments **Occupied by Evan David. Uncoloured**




Carmarthenshire
Estate-map
Database
© Carmarthenshire Antiquarian Society 2003

Surveyor **John Davies**

Repository **CRO** Estate **Stepney**
Reference No. **Stepney map book P72 section 4 page 24**

Farm Name **Broad Moor Farm**
Modern Name **Broadmoor**
NGR **SN281139** OS 6 inch sheet **45NW**
Acreage **18a.01r.31p**
Parish **Laugharne**
Location **North**
Orientation **No NP**
Scale **[5 chains to 1 inch]**
Date **1761**
Neighbours **Lady Maude**
Comments **Occupied by James Owen. One field on banks of the Tave separated from main area of farmland. Uncoloured**



Carmarthenshire
Estate-map
Database
© Carmarthenshire Antiquarian Society 2003

Surveyor **John Davies**

Repository **CRO** Estate **Stepney**
Reference No. **Stepney map book P72 section 4 page 25**

Farm Name **Land in Pendine**
Modern Name **Land in Pendine**

NGR OS 6 inch sheet **51NE**
Acreage **42a.02r.37p**
Parish **Pendine**
Location
Orientation **No NP**
Scale **5 chains to 1 inch**
Date **1761**
Neighbours

Comments **Scattered parcels of land occupied by Rees Brown under tenant to Richard Lewis. Church in elevation. Field 9 has surprising name 'Little Blind Will'**

Surveyor **John Davies**

Repository **CRO** Estate **Stepney**
Reference No. **Stepney map book P72 section 4 page 25**

Farm Name **Ashwell farm**
Modern Name **Ashwell**

NGR **SN232081** OS 6 inch sheet **51NE**
Acreage **34a.02r.39p**
Parish **Pendine**
Location **South**
Orientation **No NP**
Scale **5 chains to 1 inch**
Date **1761**
Neighbours **Mr Vaughan of Dol Cwm**

Comments **Occupied by William Hodges under tenant to Richard Lewis. Mill pond in field 4 described as 'moory land'. Tree lined field boundaries**

Surveyor **John Davies**




Carmarthenshire
Estate-map
Database
© Carmarthenshire Antiquarian Society 2003



Carmarthenshire
Estate-map
Database
© Carmarthenshire Antiquarian Society 2003

Repository **CRO** Estate **Stepney**
Reference No. **Stepney map book P72 section 4 page 26**

Farm Name **Ty ddin y Blew, llwin Cynwira, Cwm yr in**
Modern Name **Nant-y-ffin, Llwyn-cynhwyr, Cwm-yr-yn**
NGR **SN604285** OS 6 inch sheet **25SW + SE**
Acreage **About 300a**
Parish **Talley**
Location **West**
Orientation **N at top**
Scale **5 chains to 1 inch**
Date **1761**
Neighbours **James Nicolas, David Evans, John Williams, William Price**
Comments **Tenants : Sarah Thomas, WT Griffith, David Morgan. Farms form a unit in the west of the parish with some land in Llandeilofawr.**




Carmarthenshire
Estate-map
Database
© Carmarthenshire Antiquarian Society 2003

Surveyor **John Davies**

Repository **CRO** Estate **Stepney**
Reference No. **Stepney map book P72 section 4 page 27**

Farm Name **Brin yr Onen Farm**
Modern Name **Unidentified**
NGR OS 6 inch sheet
Acreage **29a.02r.28p**
Parish **Llandeilo Fawr**
Location
Orientation **No NP**
Scale **[5 chains to 1 inch]**
Date **1761**
Neighbours **None given**
Comments **Occupied by Henry Williams. No farm house shown. Note states that another piece of 1 acre adjoins the common**



Carmarthenshire
Estate-map
Database
© Carmarthenshire Antiquarian Society 2003

Surveyor **John Davies**

Repository **CRO** Estate **Stepney**
Reference No. **Stepney map book P72 section 4 page 27**

Farm Name **March oglwin**
Modern Name **Marchoglwyn-uchaf**

NGR **SN602318** OS 6 inch sheet **25NW**
Acreage **29a.01r.16p**
Parish **Llanfynydd**
Location **North east**
Orientation **No NP**
Scale **[5 chains to 1 inch]**
Date **1761**
Neighbours **Thomas Williams**
Comments **Occupied by Thomas Evans**



Carmarthenshire
Estate-map
Database
© Carmarthenshire Antiquarian Society 2003

Surveyor **John Davies**

Repository **CRO** Estate **Stepney**
Reference No. **Stepney map book P72 section 4 page 28**

Farm Name **Wen-Allt Farm**
Modern Name **Wenallt**

NGR **SN764234** OS 6 inch sheet **35SW**
Acreage **60a.00r.13p**
Parish **Llanddeusant**
Location **West**
Orientation **No NP**
Scale **[5 chains to 1 inch]**
Date **1761**
Neighbours **Mrs Corbet, Lord Ashburnham, John Gwynne, the late Walter Moor**
Comments **Occupied by Walter Lewis. About 14 acres of wood**



Carmarthenshire
Estate-map
Database
© Carmarthenshire Antiquarian Society 2003


Surveyor **John Davies**

Repository **CRO** Estate **Stepney**
Reference No. **Stepney map book P72 section 4 page 28**

Farm Name **Nant yr Onen Farm**
Modern Name **Unidentified**

NGR OS 6 inch sheet
Acreage **26a.02r.10p**
Parish **Llangadog**
Location
Orientation **No NP**
Scale **[5 chains to 1 inch]**
Date **1761**
Neighbours **Lewis Lewis, Griffith John, John Roberts, Mr Edwards**
Comments **Occupied by Walter Thomas Cooper. No field names. River Clydach forms boundary of farm**

Surveyor **John Davies**



Carmarthenshire
Estate-map
Database
© Carmarthenshire Antiquarian Society 2003

Repository **CRO** Estate **Stepney**
Reference No. **Stepney map book P72 section 4 page 29**

Farm Name **Garn Wen**
Modern Name **Garn-wen**

NGR OS 6 inch sheet **34SW**
Acreage **60a.03r.15p**
Parish **Llangadog**
Location **Centre**
Orientation **No NP**
Scale **[5 chains to 1 inch]**
Date **1761**
Neighbours **Captain Lloyd, Charles Jones**
Comments **Occupied by David Lloyd. Two long separate pieces, possibly sheepwalks**

Surveyor **John Davies**



Carmarthenshire
Estate-map
Database
© Carmarthenshire Antiquarian Society 2003

Repository **CRO** Estate **Stepney**
Reference No. **Stepney map book P72 section 4 page 29**

Farm Name **Tyle Farm**
Modern Name **Tyle**

NGR **SN702218** OS 6 inch sheet **34SE**
Acreage **42a.03r.16p**
Parish **Llangadog**
Location **Centre**
Orientation **No NP**
Scale **[5 chains to 1 inch]**
Date **1761**
Neighbours **David Lewis, Captain Lloyd, Thomas Thomas**
Comments **Occupied by David Griffith. No field names. Long single field plot, possibly sheepwalk**

Surveyor **John Davies**



Carmarthenshire
Estate-map
Database
© Carmarthenshire Antiquarian Society 2003

Repository **CRO** Estate **Stepney**
Reference No. **Stepney map book P72 section 4 page 29**

Farm Name **Land in Gwinfe**
Modern Name **Henfaes**

NGR **SN722220** OS 6 inch sheet **34SE**
Acreage **14a.02r.32p**
Parish **Llangadog**
Location **Centre**
Orientation **No NP**
Scale **[5 chains to 1 inch]**
Date **1761**
Neighbours **Captain Lloyd, David Morgan, Lewis Lewis**
Comments **Field 1 is a landshare. Chapel marked in field 2**

Surveyor **John Davies**



Carmarthenshire
Estate-map
Database
© Carmarthenshire Antiquarian Society 2003

Repository **CRO** Estate **Not given**
Reference No. **Plas Llanstephan 1634**

Farm Name **Penybank**
Modern Name **Pen-y-banc**
NGR **SN437215** OS 6 inch sheet **39NE**
Acreage **279a.01r.22p**
Parish **Abergwili/St Peter**
Location **W/NE**
Orientation **NNE at top**
Scale **4 chains to 1 inch**
Date **1789**
Neighbours **Castell Pigin demesne, Bishop's lands, Common, John Morgan**
Comments **Abergwili village, forge and leat mapped. Note signed by Portreeve Harry dated 1836 gives total of purchase as 116a.02r.10p**

Surveyor **M Williams**



Carmarthenshire
Estate-map
Database
© Carmarthenshire Antiquarian Society 2003

Repository **CRO** Estate **Water Rice Howell**
Reference No. **Plas Llanstephan 1644**

Farm Name **Molvre**
Modern Name **Moelfre**
NGR **SN95a.02r.** OS 6 inch sheet **38SE**
Acreage **95a.02r.10p**
Parish **Llangynog**
Location **Centre**
Orientation **ENE at top**
Scale **6 chains to 1 inch**
Date **1808**
Neighbours **Ffynnon Wen, Hen Castell, Waindas, Clindrew, Oxford Farm**
Comments **Molvre Yet and Molvre Vach mapped**

Surveyor **William Couling**



Carmarthenshire
Estate-map
Database
© Carmarthenshire Antiquarian Society 2003

Repository **CRO** Estate **Coombe**
Reference No. **Plas Llanstephan 1652**

Farm Name **Coombe Demesne**
Modern Name **Coombe**

NGR **SN337142** OS 6 inch sheet **45NE**
Acreage **317a.01r.08p**
Parish **Llangynog**
Location **South**
Orientation **E at top**
Scale **12 chains to 1 inch**
Date **1808**
Neighbours **Plas Newydd, Hendra, Cwmddwynant, Tremyddion**

Comments **Field 34 - Cwm Mill with mill and leat; field 32 - Waun Bricks. In a letter about the map, acreage given as 328a.02r.04p**

Surveyor **Richard Jones**

Repository **CRO** Estate **Coombe**
Reference No. **Plas Llanstephan 1652**

Farm Name **Clyn Driw, Castell Cynach, Nantego**
Modern Name **Nantego**

NGR **SN337151** OS 6 inch sheet **45NE**
Acreage **68a.03r.37p**
Parish **Llangynog**
Location **South**
Orientation **Various**
Scale **12 chains to 1 inch**
Date **1808**
Neighbours **T Popkin, MG Davies for Nantego; M Howells, G Meir, Penycoed and Cwmddwynant for the other two (which formed a block)**

Comments **Letter attached apologising for delay in producing the maps, but has been serving with Royal Clarence Volunteers, RJ in Cardigan. Signed D Griffiths**

Surveyor **Richard Jones**



Carmarthenshire
Estate-map
Database
© Carmarthenshire Antiquarian Society 2003



Carmarthenshire
Estate-map
Database
© Carmarthenshire Antiquarian Society 2003

Repository **CRO** Estate **Morgan Davies**
Reference No. **Plas Llanstephan 1653**

Farm Name **Demesne of Coombe**

Modern Name **Coombe**

NGR **SN337142** OS 6 inch sheet **45NE**

Acreage **Not given**

Parish **Llangynog**

Location **South**

Orientation **N at top**

Scale **Not given**

Date **c.1750**

Neighbours **None given**

Comments **Pen and ink sketch on wood. Sketch of Coombe House. Fields are numbered but no reference table. Road to Carmarthen mapped**

Surveyor **[H] Wilson**

Repository **CRO** Estate **Not given**
Reference No. **Plas Llanstephan 1654**

Farm Name **Map of parish**

Modern Name **Llangynog parish**

NGR **SN338149** OS 6 inch sheet **Several**

Acreage **Not given**

Parish **Llangynog**

Location **Whole**

Orientation **NW at top**

Scale **2 miles to 1 inch**

Date **1810**

Neighbours **Neighbouring parishes named**

Comments **Map of all farms, major ones named. GR for St Cynog's church which is mapped as are main roads and River Cowyn**

Surveyor **William Couling**



Carmarthenshire
Estate-map
Database

© Carmarthenshire Antiquarian Society 2003



Carmarthenshire
Estate-map
Database

© Carmarthenshire Antiquarian Society 2003

Repository **CRO** Estate **Ynyswen**
Reference No. **Trant Ynyswen (loose sheet)**

Farm Name **Twyn**
Modern Name **Twyn**
NGR **SN537220** OS 6 inch sheet **32SE**
Acreage **91a.00r.32p**
Parish **Llanegwad**
Location **South east**
Orientation **NW at top**
Scale **Not given**
Date **1785**
Neighbours **Kil y Berllan, F Dyer, Thomas Jones, Elizabeth Harris, Mrs Gwynne, JB Allen**
Comments **Compare with Trant Ynyswen 15, same farmhouse but fields have changed. Nant Cellyn called River Gwennlif**

Surveyor **Mathew Williams**



Carmarthenshire
Estate-map
Database
© Carmarthenshire Antiquarian Society 2003

Repository **CRO** Estate **Ynyswen**
Reference No. **Trant Ynyswen Mapbook page 4**

Farm Name **Ty Cenol**
Modern Name **Ty-canol**
NGR **SN467221** OS 6 inch sheet **32SW**
Acreage **116a.01r.28p**
Parish **Abergwili**
Location **South**
Orientation **N at top**
Scale **Not given**
Date **1776**
Neighbours **John Lewis, Griffith Phillips, Mrs Gwynne, Herbert Evans, Mrs Rice, Th. Lloyd, bounty land**
Comments **An intermix of lands. Wells and field gates marked. Footbridge on Afon Annell**


Surveyor **Mathew Williams**



Carmarthenshire
Estate-map
Database
© Carmarthenshire Antiquarian Society 2003

Repository **CRO** Estate **Ynyswen**
Reference No. **Trant Ynyswen Mapbook page 5**

Farm Name **Bryn yr haul**
Modern Name **Cwm**
NGR **SN485216** OS 6 inch sheet **40NW**
Acreage **69a.03r.39p**
Parish **Abergwili**
Location **South east**
Orientation **NW at top**
Scale **Not given**
Date **1777**
Neighbours **L David, John Williams, H Evans, Griffiths Phillips, Mrs Rice**
Comments **Tenant : JM Howell**




Carmarthenshire
Estate-map
Database
© Carmarthenshire Antiquarian Society 2003

Surveyor **Mathew Williams**

Repository **CRO** Estate **Ynyswen**
Reference No. **Trant Ynyswen Mapbook page 5**

Farm Name **Funnon Deilo uchaf**
Modern Name **Lan**
NGR **SN491220** OS 6 inch sheet **32SW**
Acreage **39a.03r.39p**
Parish **Abergwili**
Location **East**
Orientation **NW at top**
Scale **Not given**
Date **1777**
Neighbours **See Trant Ynyswen 05 a**
Comments **Tenant : Walter Rees. 'Old wyth' marked**



Carmarthenshire
Estate-map
Database
© Carmarthenshire Antiquarian Society 2003

Surveyor **Mathew Williams**

Repository **CRO** Estate **Ynyswen**
Reference No. **Trant Ynyswen Mapbook page 7**

Farm Name Abercothy
Modern Name Aber-Cothi

NGR **SN507205** OS 6 inch sheet **40NW**
Acreage **146a.02r.09p**
Parish **Llanegwad**
Location **South west**
Orientation **N at top**
Scale **Not given**
Date **1777**
Neighbours **Kencoed, Llandilorwnws, R Vaughan, Llwhgwyn**
Comments **Rivers Towy and Cothi mapped. Road to Carmarthen forded river. Railway now crosses lands just north of farmhouse**



Carmarthenshire
Estate-map
Database
© Carmarthenshire Antiquarian Society 2003

Surveyor **Mathew Williams**

Repository **CRO** Estate **Ynyswen**
Reference No. **Trant Ynyswen Mapbook page 8**

Farm Name Llwhch Gwyn
Modern Name Llwhch-gwyn

NGR **SN512211** OS 6 inch sheet **40NE**
Acreage **71a.02r.14p**
Parish **Llanegwad**
Location **South**
Orientation **No NP**
Scale **Not given**
Date **1777**
Neighbours **Kencoed, Abercothy, Herbert Evans, R Vaughan**
Comments **Field 16 - 'R'hopp yard and garden'**




Carmarthenshire
Estate-map
Database
© Carmarthenshire Antiquarian Society 2003

Surveyor **Mathew Williams**

Repository **CRO** Estate **Ynyswen**
Reference No. **Trant Ynyswen Mapbook page 9**

Farm Name **Landre with cots and gardens**
Modern Name **Landre disappeared**
NGR **SN518213** OS 6 inch sheet **40NE**
Acreage **46a.00r.26p**
Parish **Llanegwad**
Location **South**
Orientation **No NP**
Scale **Not given**
Date **1777**
Neighbours **Bishop's land, R Lewis, H Evans, JB Allen**
Comments **Sketch of Llanegwad church in elevation. Castell Hywel (marked on OS map) one of the six cots mapped**




Carmarthenshire
Estate-map
Database
© Carmarthenshire Antiquarian Society 2003

Surveyor **Mathew Williams**

Repository **CRO** Estate **Ynyswen**
Reference No. **Trant Ynyswen Mapbook page 10**

Farm Name **Kilarddu**
Modern Name **Cilarddu**
NGR **SN514222** OS 6 inch sheet **32SE**
Acreage **158a.02r.01p**
Parish **Llanegwad**
Location **South**
Orientation **No NP**
Scale **Not given**
Date **1776**
Neighbours **R Lewis, JB Allen, Penyrheol, Bishop's land**
Comments **Trant Ynyswen Mapbook 10 b, c and d also mapped with this sheet as a unit. Allt y ferin mansion built on Kilarddu lands**



Carmarthenshire
Estate-map
Database
© Carmarthenshire Antiquarian Society 2003

Surveyor **Mathew Williams**

Repository **CRO** Estate **Ynyswen**
Reference No. **Trant Ynyswen Mapbook page 10**

Farm Name **Ty yn y Coed**
Modern Name **Ty'n-y-coed**
NGR **SN513217** OS 6 inch sheet **40NE**
Acreage **31a.03r.04p**
Parish **Llanegwad**
Location **South**
Orientation **No NP**
Scale **Not given**
Date **1776**
Neighbours **See Trant Ynyswen 10 a**
Comments **Turnpike road was to the south of the farmhouse unlike presentday road**



Carmarthenshire
Estate-map
Database
© Carmarthenshire Antiquarian Society 2003

Surveyor **Mathew Williams**

Repository **CRO** Estate **Ynyswen**
Reference No. **Trant Ynyswen Mapbook page 10**

Farm Name **Aberfalwach**
Modern Name **Abersalwach**
NGR **SN516223** OS 6 inch sheet **32SE**
Acreage **48a.03r.00p**
Parish **Llanegwad**
Location **South**
Orientation **No NP**
Scale **Not given**
Date **1776**
Neighbours **See Trant Ynyswen 10 a**
Comments



Carmarthenshire
Estate-map
Database
© Carmarthenshire Antiquarian Society 2003

Surveyor **Mathew Williams**

Repository **CRO** Estate **Ynyswen**
Reference No. **Trant Ynyswen Mapbook page 10**

Farm Name **Tirywern**
Modern Name **Disappeared**
NGR **SN515218** OS 6 inch sheet **32SE**
Acreage **34a.01r.34p**
Parish **Llanegwad**
Location **South**
Orientation **No NP**
Scale **Not given**
Date **1776**
Neighbours **See Trant Ynyswen 10 a**
Comments



Carmarthenshire
Estate-map
Database
© Carmarthenshire Antiquarian Society 2003

Surveyor **Mathew Williams**

Repository **CRO** Estate **Ynyswen**
Reference No. **Trant Ynyswen Mapbook page 12**

Farm Name **Park y Sychddu**
Modern Name **Unidentified**
NGR OS 6 inch sheet
Acreage **5a.03r.17p**
Parish **Llanegwad**
Location
Orientation **No NP**
Scale **Not given**
Date **1777**
Neighbours **None given**
Comments **Four fields and cottage on banks of Cothi**



Carmarthenshire
Estate-map
Database
© Carmarthenshire Antiquarian Society 2003

Surveyor **Mathew Williams**

Repository **CRO** Estate **Ynyswen**
Reference No. **Trant Ynyswen Mapbook page 13**

Farm Name **Cothi Mill**
Modern Name **Disappeared**

NGR **SN505218** OS 6 inch sheet **32SW**
Acreage **9a.00r.01p**
Parish **Llanegwad**
Location **South west**
Orientation **No NP**
Scale **Not given**
Date **1777**
Neighbours **None given**

Comments **Was near present Crescelly Arms. Wear mapped on Cothi. Four fields also mapped to north of Cothi Bridge**

Surveyor **Mathew Williams**

Repository **CRO** Estate **Ynyswen**
Reference No. **Trant Ynyswen Mapbook page 14**

Farm Name **Nant y Saer**
Modern Name **Nant-y-saer**

NGR **SN502225** OS 6 inch sheet **32SW**
Acreage **47a.01r.28p**
Parish **Llanegwad**
Location **West**
Orientation **No NP**
Scale **Not given**
Date **1778**
Neighbours **JB Allen, R Vaughan**

Comments

Surveyor **Mathew Williams**



Carmarthenshire
Estate-map
Database

© Carmarthenshire Antiquarian Society 2003



Carmarthenshire
Estate-map
Database

© Carmarthenshire Antiquarian Society 2003

Repository **CRO** Estate **Ynyswen**
Reference No. **Trant Ynyswen Mapbook page 15**

Farm Name **Llanheiryn**
Modern Name **Twyn**
NGR **SN537220** OS 6 inch sheet **32SE**
Acreage **59a.01r.32p**
Parish **Llanegwad**
Location **South east**
Orientation **NE at top**
Scale **Not given**
Date **1777**
Neighbours **JB Allen, Mrs Gwynne, Thomas Jones, E Dyer**
Comments **Crops written in pencil on some fields**



Carmarthenshire
Estate-map
Database
© Carmarthenshire Antiquarian Society 2003

Surveyor **Mathew Williams**

Repository **CRO** Estate **Ynyswen**
Reference No. **Trant Ynyswen Mapbook page 16**

Farm Name **Nantarwaunllif**
Modern Name **Nant-ar-wenlliw**
NGR **SN547218** OS 6 inch sheet **32SE**
Acreage **23a.03r.12p**
Parish **Llanegwad**
Location **South east**
Orientation **N at top**
Scale **Not given**
Date **1777**
Neighbours **R. Vaughan, Francis Dyer, William Hardy, J Daniel**
Comments **Lands on both sides of the turnpike road to Carmarthen. House on north side in 1777**



Carmarthenshire
Estate-map
Database
© Carmarthenshire Antiquarian Society 2003

Surveyor **Mathew Williams**

Repository **CRO** Estate **Ynyswen**
Reference No. **Trant Ynyswen Mapbook page 17**

Farm Name **Pontsarngelly**
Modern Name **Disappeared**
NGR **SN532214** OS 6 inch sheet **40NE**
Acreage **6a.01r.03p**
Parish **Llanegwad**
Location **South east**
Orientation **N at top**
Scale **Not given**
Date **1777**
Neighbours **Glantowy Farm, R Lewis**
Comments **Not the presentday Sarn y gelli**



Carmarthenshire
Estate-map
Database
© Carmarthenshire Antiquarian Society 2003

Surveyor **Mathew Williams**

Repository **CRO** Estate **Ynyswen**
Reference No. **Trant Ynyswen Mapbook page 18**

Farm Name **Coed y Saith Pren**
Modern Name **Coed-saithpren**
NGR **SN529231** OS 6 inch sheet **32SE**
Acreage **123a.01r.34p**
Parish **Llanegwad**
Location **South**
Orientation **N at top**
Scale **Not given**
Date **1777**
Neighbours **J. Rees, William Jones, R Lewis, R Jones**
Comments



Carmarthenshire
Estate-map
Database
© Carmarthenshire Antiquarian Society 2003

Surveyor **Mathew Williams**

Repository **CRO** Estate **Ynyswen**
Reference No. **Trant Ynyswen Mapbook page 19**

Farm Name **Pant y Ffynnon**
Modern Name **Possibly Pantyfynnon**
NGR **SN553234** OS 6 inch sheet **32NE**
Acreage **51a.03r.23p**
Parish **Llanegwad**
Location **Centre east**
Orientation **No NP**
Scale **Not given**
Date **1777**
Neighbours **Tre Domen, R Lewis, F Dyer, Mrs Gwynne, J Lewis, J Evans**
Comments **Identification uncertain. Field pattern does not match that of modern farm**




Carmarthenshire
Estate-map
Database
© Carmarthenshire Antiquarian Society 2003

Surveyor **Mathew Williams**

Repository **CRO** Estate **Ynyswen**
Reference No. **Trant Ynyswen Mapbook page 20**

Farm Name **Ynys-Wen and Tir yr Ewig**
Modern Name **Ynys-wen and Waun-yr-ewig**
NGR **SN529246** OS 6 inch sheet **32SE**
Acreage **280a.01r.34p**
Parish **Llanegwad**
Location **Centre**
Orientation **NNW at top**
Scale **Not given**
Date **1776**
Neighbours **Thomas Jones, H Evans**
Comments **The two farms adjoin, the smaller, Tir yr Ewig lies to the south west. Orchard, warren 'rhopyard', smith's shop mapped. Cothi forms eastern boundary**



Carmarthenshire
Estate-map
Database
© Carmarthenshire Antiquarian Society 2003

Surveyor **Mathew Williams**

Repository **CRO** Estate **Ynyswen**
Reference No. **Trant Ynyswen Mapbook page 21**

Farm Name Tir Bach, Tir y Court, Graig Wen and JG Evans Farm
Modern Name Tir-bach, Melin Gwm, Graig Wen and Neuadd
NGR **SN513242** OS 6 inch sheet **32SE + NE**
Acreage **220a.01r.06p**
Parish **Llanegwad**
Location **Centre**
Orientation **N at top**
Scale **Not given**
Date **1777**
Neighbours **Thomas Jones, H Evans, Rev. Richard Lewis, Captain Allen, John Rees**
Comments **The various farms adjoin. GR given for Tir bach, others to the north**



Carmarthenshire
Estate-map
Database
© Carmarthenshire Antiquarian Society 2003

Surveyor **Mathew Williams**

Repository **CRO** Estate **Ynyswen**
Reference No. **Trant Ynyswen Mapbook page 22**

Farm Name Llwyn y Brain
Modern Name Llwyn-y-brain
NGR **SN518253** OS 6 inch sheet **32NE**
Acreage **108a.01r.13p**
Parish **Llanegwad**
Location **Centre**
Orientation **No NP**
Scale **Not given**
Date **1777**
Neighbours **Captain Allen, Thomas Williams, William Williams, John Rees**
Comments **Watercourse mapped across fields but now follows field boundaries**




Carmarthenshire
Estate-map
Database
© Carmarthenshire Antiquarian Society 2003

Surveyor **Mathew Williams**

Repository **CRO** Estate **Ynyswen**
Reference No. **Trant Ynyswen Mapbook page 23**

Farm Name **Cwm Cothy**
Modern Name **Cwm-Cothi**
NGR **SN531273** OS 6 inch sheet **32NE**
Acreage **47a.00r.37p**
Parish **Llanegwad**
Location **East**
Orientation **No NP**
Scale **Not given**
Date **1777**
Neighbours **DJ Gwynne, H Gwynne, John Thomas**
Comments




Carmarthenshire
Estate-map
Database
© Carmarthenshire Antiquarian Society 2003

Surveyor **Mathew Williams**

Repository **CRO** Estate **Ynyswen**
Reference No. **Trant Ynyswen Mapbook page 24**

Farm Name **Tir y Walter**
Modern Name **Llwyn-Walter**
NGR **SN5122844** OS 6 inch sheet **24SE**
Acreage **79a.03r.26p**
Parish **Llanegwad**
Location **North**
Orientation **NE at top**
Scale **Not given**
Date **1777**
Neighbours **Howel Gwynne**
Comments **Field 1 - The Hill described as 'rough ground except 6 mens math of short hay'**



Carmarthenshire
Estate-map
Database
© Carmarthenshire Antiquarian Society 2003

Surveyor **Mathew Williams**

Repository **CRO** Estate **Ynyswen**
Reference No. **Trant Ynyswen Mapbook page 25**

Farm Name **Garnangharad**
Modern Name **Under forestry today**

NGR **SN486276** OS 6 inch sheet **32NW**
Acreage **43a.02r.12p**
Parish **Llanegwad**
Location **West**
Orientation **N at top**
Scale **Not given**
Date **1777**
Neighbours **JB Allen, H Gwynne**

Comments **'This Farm has neither Houses nor Inclosures But the ruins of Old ones, being at present Made all pasture . '**

Surveyor **Mathew Williams**

Repository **CRO** Estate **Ynyswen**
Reference No. **Trant Ynyswen Mapbook page 26**

Farm Name **Cefn y Grug**
Modern Name **Cefn-y-grug**

NGR **SN521234** OS 6 inch sheet **32SE**
Acreage **14a.03r.20p**
Parish **Llanegwad**
Location **East**
Orientation **N at top**
Scale **Not given**
Date **ND**
Neighbours **R Jones, R Vaughan, Thomas Jones**

Comments

Surveyor **Mathew Williams**



Carmarthenshire
Estate-map
Database

© Carmarthenshire Antiquarian Society 2003




Carmarthenshire
Estate-map
Database

© Carmarthenshire Antiquarian Society 2003

Repository **CRO** Estate **Ynyswen**
Reference No. **Trant Ynyswen Mapbook page 27**

Farm Name **Pant-wgan**
Modern Name **Disappeared**
NGR **SN517270** OS 6 inch sheet **32NE**
Acreage **81a.00r.33p**
Parish **Llanegwad**
Location **Centre**
Orientation **No NP**
Scale **Not given**
Date **1777**
Neighbours **Mrs Jones, Mrs Pardo, Mrs Evans, Mrs Gwynne**
Comments **Mapped on a double page with Gwyddfa Gath and Cwmblegog**




Carmarthenshire
Estate-map
Database
© Carmarthenshire Antiquarian Society 2003

Surveyor **Mathew Williams**

Repository **CRO** Estate **Ynyswen**
Reference No. **Trant Ynyswen Mapbook page 27**

Farm Name **Gwyddfa Gatur**
Modern Name **Gwyddfa-Gattw**
NGR **SN515267** OS 6 inch sheet **32NE**
Acreage **83a.00r.32p**
Parish **Llanegwad**
Location **Centre**
Orientation **No NP**
Scale **Not given**
Date **1777**
Neighbours **See Trant Ynyswen 27 a**
Comments



Carmarthenshire
Estate-map
Database
© Carmarthenshire Antiquarian Society 2003

Surveyor **Mathew Williams**

Repository **CRO** Estate **Ynyswen**
Reference No. **Trant Ynyswen Mapbook page 27**

Farm Name **Cwmblegog**
Modern Name **Disappeared**
NGR **SN514271** OS 6 inch sheet **32NE**
Acreage **178a.03r.23p**
Parish **Llanegwad**
Location **Centre**
Orientation **No NP**
Scale **Not given**
Date **1777**
Neighbours **See Trant Ynyswen 27 a**
Comments **Ruins of old houses mapped in field 17. Pen-rhiw-Golau is sited in field 13**




Carmarthenshire
Estate-map
Database
© Carmarthenshire Antiquarian Society 2003

Surveyor **Mathew Williams**

Repository **CRO** Estate **Ynyswen**
Reference No. **Trant Ynyswen Mapbook page 28**

Farm Name **Pant y brawd**
Modern Name **Unidentified**
NGR OS 6 inch sheet **32SW**
Acreage **10a.01r.18p**
Parish **Llanegwad**
Location **West**
Orientation **No NP**
Scale **Not given**
Date **ND**
Neighbours **None given**
Comments **Three fields only, 2 furlongs from Cwmyrnys**



Carmarthenshire
Estate-map
Database
© Carmarthenshire Antiquarian Society 2003

Surveyor **Mathew Williams**

Repository **CRO** Estate **Ynyswen**
Reference No. **Trant Ynyswen Mapbook page 29**

Farm Name Cwmynys
Modern Name Cwm-ynys
NGR SN491241 OS 6 inch sheet 32SW
Acreage 248a.01r.20p
Parish Llanegwad
Location West
Orientation NE at top
Scale Not given
Date 1777
Neighbours Lady Ann Hamilton, Captain Allen, John Rees, Mrs Gwynne, G Phillips, D Edwards
Comments Farmhouse in Llanegwad with lands in Abergwili. Tanherdy House marked in field 34



Carmarthenshire
Estate-map
Database
© Carmarthenshire Antiquarian Society 2003

Surveyor **Mathew Williams**

Repository **CRO** Estate **Ynyswen**
Reference No. **Trant Ynyswen Mapbook page 30**

Farm Name Ty Llwyd
Modern Name Ty-llwyd
NGR SN486295 OS 6 inch sheet 24SW
Acreage 229a.03r.17p
Parish Llanegwad
Location North west
Orientation NNW at top
Scale Not given
Date 1777
Neighbours John Taylor, J Lewis, J Thomas, Mr Gwynne
Comments Mapped with Tir y Pwll. Mapbook incorrectly gives farm in Abergwili. Allt Tyllwyd forest on much of old farm land




Carmarthenshire
Estate-map
Database
© Carmarthenshire Antiquarian Society 2003

Surveyor **Mathew Williams**

Repository **CRO** Estate **Ynyswen**
Reference No. **Trant Ynyswen Mapbook page 30**

Farm Name **Tir y Pwll**
Modern Name **Pwll**
NGR **SN486291** OS 6 inch sheet **24SW**
Acreage **73a.01r.37p**
Parish **Llanllawddog**
Location **East**
Orientation **NNW at top**
Scale **Not given**
Date **1777**
Neighbours **See Trant Ynyswen Mapbook 30 a.**
Comments




Carmarthenshire
Estate-map
Database
© Carmarthenshire Antiquarian Society 2003

Surveyor **Mathew Williams**

Repository **CRO** Estate **Ynyswen**
Reference No. **Trant Ynyswen Mapbook page 31**

Farm Name **Pant y Cerrig and Forest Mill**
Modern Name **Pant-y-Cerrig and Felin Fforest**
NGR **SN540311** OS 6 inch sheet **24SE**
Acreage **227a.03r.38p**
Parish **Llanfihangel Rhos-y-Corn**
Location **South**
Orientation **N at top**
Scale **Not given**
Date **1776**
Neighbours **Burgwm, Abarnantffin, Clyn Goleu**
Comments **Mill and leat shown with stream running down to the River Cothi**




Carmarthenshire
Estate-map
Database
© Carmarthenshire Antiquarian Society 2003

Surveyor **Mathew Williams**

Repository **CRO** Estate **Ynyswen**
Reference No. **Trant Ynyswen Mapbook page 32**

Farm Name **Abarnantffin**
Modern Name **Aber-nant-ffin**
NGR **SN552322** OS 6 inch sheet **24NE**
Acreage **186a.02r.27p**
Parish **Llanfihangel Rhos-y-Corn**
Location **South**
Orientation **NE at top**
Scale **Not given**
Date **1776**
Neighbours **John Richards, Mrs Evans, Clyn Goleu**
Comments **Field 37 - '6 men's math of hay among the Swamp'. Farmhouse to west of original position**




Carmarthenshire
Estate-map
Database
© Carmarthenshire Antiquarian Society 2003

Surveyor **Mathew Williams**

Repository **CRO** Estate **Ynyswen**
Reference No. **Trant Ynyswen Mapbook page 32**

Farm Name **Burgwm**
Modern Name **Byrgwm-bach**
NGR **SN546318** OS 6 inch sheet **24NE**
Acreage **83a.01r.37**
Parish **Llanfihangel Rhos-y-Corn**
Location **South**
Orientation **NE at top**
Scale **Not given**
Date **1776**
Neighbours **See Trant Ynyswen Mapbook 32 a**
Comments




Carmarthenshire
Estate-map
Database
© Carmarthenshire Antiquarian Society 2003

Surveyor **Mathew Williams**

Repository **CRO** Estate **Ynyswen**
Reference No. **Trant Ynyswen Mapbook page 33**

Farm Name Clyn Goleu
Modern Name Llain-oleu-isaf
NGR **SN537320** OS 6 inch sheet **24NE**
Acreage **223a.00r.26p**
Parish **Llanfihangel Rhos-y-Corn**
Location **South**
Orientation **NE at top**
Scale **Not given**
Date **1776**
Neighbours **Pant y Cerrig, Abarnantffin, Gallt Wallis**
Comments **Road to Brechfa over the mountain shown. Blaen Gorlech, a cot with one field also mapped**

Surveyor **Mathew Williams**




Carmarthenshire
Estate-map
Database
© Carmarthenshire Antiquarian Society 2003

Repository **CRO** Estate **Ynyswen**
Reference No. **Trant Ynyswen Mapbook page 34**

Farm Name Tir Clyn Walis
Modern Name Clyn-Wallis
NGR **SN537333** OS 6 inch sheet **24NE**
Acreage **42a.03r.22p**
Parish **Llanfihangel Rhos-y-Corn**
Location **South**
Orientation **N at top**
Scale **Not given**
Date **ND**
Neighbours **Llyn Oleu alias Clyn Goleu, Abarnant Ffin, John Jones**
Comments **Mapped with Pant y Coubat, Ffynnon y Gog, Tirywaun.**

Surveyor **Mathew Williams**



Carmarthenshire
Estate-map
Database
© Carmarthenshire Antiquarian Society 2003

Repository **CRO** Estate **Ynyswen**
Reference No. **Trant Ynyswen Mapbook page 34**

Farm Name **Pant y Coubal**
Modern Name **Pant-y-coubal**
NGR **SN537338** OS 6 inch sheet **24NE**
Acreage **136a.02r.23p**
Parish **Llanfihangel Rhos-y-Corn**
Location **South**
Orientation **N at top**
Scale **Not given**
Date **ND**
Neighbours **See Trant Ynyswen Mapbook 34 a**
Comments **About half the given acres are sheep walk**



Carmarthenshire
Estate-map
Database
© Carmarthenshire Antiquarian Society 2003

Surveyor **Mathew Williams**

Repository **CRO** Estate **Ynyswen**
Reference No. **Trant Ynyswen Mapbook page 34**

Farm Name **Ffynnon y Gog**
Modern Name **Ffynnon-y-gog**
NGR **SN533338** OS 6 inch sheet **24NE**
Acreage **92a.01r.00p**
Parish **Llanfihangel Rhos-y-Corn**
Location **South**
Orientation **N at top**
Scale **Not given**
Date **ND**
Neighbours **See Trant Ynyswen Mapbook 34 a**
Comments **Field 24 described as 'Waun fawr, 6 men's Math'**




Carmarthenshire
Estate-map
Database
© Carmarthenshire Antiquarian Society 2003

Surveyor **Mathew Williams**

Repository **CRO** Estate **Ynyswen**
Reference No. **Trant Ynyswen mapbook page 34**

Farm Name **Tirywaun**
Modern Name **Ty'r-Cwm**
NGR **SN537343** OS 6 inch sheet **24NE**
Acreage **10a.03r.20p**
Parish **Llanfihangel Rhos-y-Corn**
Location **South**
Orientation **N at top**
Scale **Not given**
Date **ND**
Neighbours **See Trant Ynyswen Mapbook 34 a.**
Comments **Cot with several small fields**




Carmarthenshire
Estate-map
Database
© Carmarthenshire Antiquarian Society 2003

Surveyor **Mathew Williams**

Repository **CRO** Estate **Ystrad**
Reference No. **Trant Ystrad 60 page 1**

Farm Name **Penrhiwgoleu**
Modern Name **Pen-rhiw-Goleu**
NGR **SN512267** OS 6 inch sheet **32NE**
Acreage **268a.00r.31p**
Parish **Llanegwad**
Location **Centre**
Orientation **WNW at top**
Scale **12 chains to 1 inch**
Date **ND**
Neighbours **Llain Farm, Cefn Meiros, Cwmllamarch lands**



Carmarthenshire
Estate-map
Database
© Carmarthenshire Antiquarian Society 2003

Comments **Orientation in error by 90 degrees. Much mountain land with turbary bordering. Style of this map book same throughout. No LU, feathery north point**

Surveyor **HG Johnson**

Repository **CRO** Estate **Ystrad**
Reference No. **Trant Ystrad 60 page 2**

Farm Name **Glyn R Uchen**
Modern Name **Clyn-yr-ychain**
NGR **SN498281** OS 6 inch sheet **32NW**
Acreage **20a.02r.21p**
Parish **Llanegwad**
Location **Centre**
Orientation **NNE at top**
Scale **12 chains to 1 inch**
Date **ND**
Neighbours **Lady Allen, RB Williams**
Comments **Mapped with Nant y Llin, a very small unidentified property. Large turbary bordering**



Carmarthenshire
Estate-map
Database
© Carmarthenshire Antiquarian Society 2003

Surveyor **HG Johnson**

Repository **CRO** Estate **Ystrad**
Reference No. **Trant Ystrad 60 page 3**

Farm Name **Cwm Cerrignadd**
Modern Name **Disappeared**
NGR **SN494281** OS 6 inch sheet **32NW**
Acreage **119a.00r.08p**
Parish **Llanegwad**
Location **Centre**
Orientation **NNE at top**
Scale **12 chains to 1 inch**
Date **ND**
Neighbours **Lady Allen, RB Lewis, JWMG Hughes, L Lloyd**
Comments **Property made up of four unit - Cwm Cerrignadd, Pant-y-Ffynon, Glan-y-rhyd and Pant-y-Garregllwyd (now Maes-y-Pant) Only latter now remains**



Carmarthenshire
Estate-map
Database
© Carmarthenshire Antiquarian Society 2003

Surveyor **HG Johnson**

Repository **CRO** Estate **Ystrad**
Reference No. **Trant Ystrad 60 page 4**

Farm Name **Cwm Ynys**
Modern Name **Cwm-ynys**
NGR **SN491241** OS 6 inch sheet **32SW**
Acreage **174a.00r.34p**
Parish **Llanegwad**
Location **West**
Orientation **ENE at top**
Scale **12 chains to 1 inch**
Date **ND**
Neighbours **Tanerdy, Cwm Towyll, JD Llewellyn, Wyrdd lands**
Comments **Farmhouse in Llanegwad with lands in both Llanegwad and Abergwili. Parish boundary mapped**



Carmarthenshire
Estate-map
Database
© Carmarthenshire Antiquarian Society 2003

Surveyor **HG Johnson**

Repository **CRO** Estate **Ystrad**
Reference No. **Trant Ystrad 60 page 5**

Farm Name **Tanerdy**
Modern Name **Tanerdy**
NGR **SN492234** OS 6 inch sheet **32SW**
Acreage **90a.00r.03p**
Parish **Abergwili**
Location **East**
Orientation **NE at top**
Scale **12 chains to 1 inch**
Date **ND**
Neighbours **Cwm Ynys, JD Llewellyn, GW Hughes**
Comments **Farmhouse in Abergwili with lands in Abergwili and Llanegwad. Parish boundary mapped. Field 51 is an ozier bed**



Carmarthenshire
Estate-map
Database
© Carmarthenshire Antiquarian Society 2003

Surveyor **HG Johnson**

Repository **CRO** Estate **Ystrad**
Reference No. **Trant Ystrad 60 page 6**

Farm Name **Godor**
Modern Name **Godor**
NGR **SN497232** OS 6 inch sheet **32SW**
Acreage **108a.00r.38p**
Parish **Llanegwad**
Location **West**
Orientation **NNW at top**
Scale **12 chains to 1 inch**
Date **ND**
Neighbours **GW Hughes, JD Llewelin, Cwm Ynys, Waun Drefi**
Comments **New Cross cottage in field 78. Lands in Abergwili. Parish boundary marked**



Carmarthenshire
Estate-map
Database
© Carmarthenshire Antiquarian Society 2003

Surveyor **HG Johnson**

Repository **CRO** Estate **Ystrad**
Reference No. **Trant Ystrad 60 page 7**

Farm Name **No title**
Modern Name **Ystrad, Tygwyn, Tyrbach, Penlan, Ffynon Wen**
NGR **SN398189** OS 6 inch sheet **39NW**
Acreage **223a.00r.10p**
Parish **St Peter, Carmarthen**
Location **Centre**
Orientation **NW at top**
Scale **12 chains to 1 inch**
Date **ND**
Neighbours **Hafod Wen, Penlan fach, Cillifor**
Comments **Various farms distinguished by colour wash**




Carmarthenshire
Estate-map
Database
© Carmarthenshire Antiquarian Society 2003

Surveyor **HG Johnson**

Repository **CRO** Estate **Ystrad**
Reference No. **Trant Ystrad 60 page 8**

Farm Name **Hafod Wen**
Modern Name **Hafod-wen**
NGR **SN396181** OS 6 inch sheet **39SW**
Acreage **205a.03r.03p**
Parish **St Peter, Carmarthen**
Location **South**
Orientation **NW at top**
Scale **8 chains to 1 inch**
Date **ND**
Neighbours **Ystrad estate, Penlan, Morfa Brennin, Earl Cawdor**
Comments




Carmarthenshire
Estate-map
Database
© Carmarthenshire Antiquarian Society 2003

Surveyor **HG Johnson**

Repository **CRO** Estate **John Lloyd**
Reference No. **John Francis Unlisted 01**

Farm Name **Cwm Cathan**
Modern Name **Cwm-Cathan**
NGR **SN424373** OS 6 inch sheet **14SE**
Acreage **225a.02r.12p**
Parish **Llanfihangel-ar-Arth**
Location **West**
Orientation **SSE at top**
Scale **12 chains to 1 inch**
Date **1790**
Neighbours **Nany-y-Llech, Penpynfarch, Pen y Graig**
Comments



Carmarthenshire
Estate-map
Database
© Carmarthenshire Antiquarian Society 2003

Surveyor **Richard Jones**

Repository **CRO** Estate **John Lloyd**
Reference No. **John Francis Unlisted 02**

Farm Name **Heolddu Demesne**
Modern Name **Heol-ddu**

NGR **SN539152** OS 6 inch sheet **47NE**
Acreage **160a.02r.06p**
Parish **Llanarthne**
Location **South west**
Orientation **SE at top**
Scale **12 chains to 1 inch**
Date **1792**

Neighbours **William Paxton, Rev. David Williams, George T Rice, John Vaughan, Richard Philipps**

Comments **Gellydrygar, Penywaun, White Horse form part of this very attractive map. Several sketches of houses. Grist mill also shown**

Surveyor **Richard Jones**

Repository **CRO** Estate **John Lloyd**
Reference No. **John Francis Unlisted 03**

Farm Name **Gilvach-y-rhew**
Modern Name **Ty-newydd**

NGR **SN545195** OS 6 inch sheet **40NE**
Acreage **38a.00r.37p**
Parish **Llanarthne**
Location **North east**
Orientation **WNW at top**
Scale **4 chains to 1 inch**
Date **[1792]**

Neighbours **Baileyglas, Dryslwyn fawr**

Comments **Three slangs have been acquired from Mr Rice of Middleton Hall, included in total with Vallen chwerw**

Surveyor **Richard Jones**



Carmarthenshire
Estate-map
Database

© Carmarthenshire Antiquarian Society 2003




Carmarthenshire
Estate-map
Database

© Carmarthenshire Antiquarian Society 2003

Repository **CRO** Estate **John Lloyd**
Reference No. **John Francis Unlisted 04**

Farm Name **Blaenhirwen**
Modern Name **Hirwaun-oleu**
NGR **SN539130** OS 6 inch sheet **47NE**
Acreage **100a.01r.00p**
Parish **Llan-non**
Location **North**
Orientation **WNW at top**
Scale **8 chains to 1 inch**
Date **1792**
Neighbours **GT Rice, John Thomas, Councillor Watkins**
Comments **Area is forested today**

Surveyor **Richard Jones**




Carmarthenshire
Estate-map
Database
© Carmarthenshire Antiquarian Society 2003

Repository **CRO** Estate **John Lloyd**
Reference No. **John Francis Unlisted 05**

Farm Name **Tir Glynn Henllan**
Modern Name **Glyn**
NGR **SN589150** OS 6 inch sheet **48NW**
Acreage **43a.03r.29p**
Parish **Llanfihangel Aberbythych**
Location **South**
Orientation **NNE at top**
Scale **8 chains to 1 inch**
Date **1792**
Neighbours **Ty-Llwyd alias Bryn Gwyne, Penderri Croes**
Comments **Penylan cottage in extreme north**

Surveyor **Richard Jones**



Carmarthenshire
Estate-map
Database
© Carmarthenshire Antiquarian Society 2003

Repository **CRO** Estate **John Lloyd**
Reference No. **John Francis Unlisted 06**

Farm Name **Glynn Henllan**
Modern Name **Penfarch**
NGR **SN593153** OS 6 inch sheet **41SW**
Acreage **47a.01r.27p**
Parish **Llanfihangel Aberbythych**
Location **South**
Orientation **N at top**
Scale **8 chains to 1 inch**
Date **1792**
Neighbours **John Vaughan, George Talbot Rice**
Comments **Not to be confused with Glyn-yr-henllan on 6" OS map**



Carmarthenshire
Estate-map
Database
© Carmarthenshire Antiquarian Society 2003

Surveyor **Richard Jones**

Repository **CRO** Estate **John Lloyd**
Reference No. **John Francis Unlisted 07**

Farm Name **Whitlera**
Modern Name **Whitlera**
NGR **SN525156** OS 6 inch sheet **40SE**
Acreage **37a.00r.10p**
Parish **Llanddarog**
Location **East**
Orientation **SE at top**
Scale **8 chains to 1 inch**
Date **1792**
Neighbours **William Paxton, John Vaughan, John Edwards, Rev. Griffith Williams**
Comments **Llanddarog bridge over the River Gwendraeth marked**



Carmarthenshire
Estate-map
Database
© Carmarthenshire Antiquarian Society 2003

Surveyor **Richard Jones**

Repository **CRO** Estate **John Lloyd**
Reference No. **John Francis Unlisted 08**

Farm Name **Llwyn-y-brain**
Modern Name **Llwyn-y-brain**
NGR **SN523150** OS 6 inch sheet **47NE**
Acreage **39a.02r.06p**
Parish **Llanddarog**
Location **East**
Orientation **SE at top**
Scale **8 chains to 1 inch**
Date **1792**
Neighbours **Coed-y-rain, William Paxton, John Vaughan, Phillip Jones**
Comments **Tiny sketch of Whitlera**

Surveyor **Richard Jones**

Repository **CRO** Estate **John Lloyd**
Reference No. **John Francis Unlisted 09**

Farm Name **Maesachddu**
Modern Name **Maes-Achddu**
NGR **SN506147** OS 6 inch sheet **47NE**
Acreage **33a.00r.23p**
Parish **Llanddarog**
Location **Centre east**
Orientation **S at top**
Scale **8 chains to 1 inch**
Date **1792**
Neighbours **Grogwnnon, Wernlas, Cappel Byrnach, Glan'r ynus**
Comments **Lime kilns marked**

Surveyor **Richard Jones**



Carmarthenshire
Estate-map
Database
© Carmarthenshire Antiquarian Society 2003



Carmarthenshire
Estate-map
Database
© Carmarthenshire Antiquarian Society 2003

Repository **CRO** Estate **John Lloyd**
Reference No. **John Francis Unlisted 10**

Farm Name **Llwynfedwen**
Modern Name **Llwyn-y-fedwen**
NGR **SN587172** OS 6 inch sheet **41SW**
Acreage **23a.01r.20p**
Parish **Llanfihangel Aberbythych**
Location **South east**
Orientation **NNE at top**
Scale **8 chains to 1 inch**
Date **1792**
Neighbours **David Lake, John Vaughan, George Talbot Rice**
Comments **The smaller properties, Lled Evan Vain and Llain Ddewisol, also mapped but not identified**



Carmarthenshire
Estate-map
Database
© Carmarthenshire Antiquarian Society 2003

Surveyor **Richard Jones**

Repository **CRO** Estate **John Lloyd**
Reference No. **John Francis Unlisted 11**

Farm Name **Troed-Rhiw-Goch**
Modern Name **Unidentified**
NGR OS 6 inch sheet
Acreage **14a.02r.00p**
Parish **Llanarthne**
Location
Orientation **S at top**
Scale **8 chains to 1 inch**
Date **1792**
Neighbours **Richard Price, John Vaughan**
Comments




Carmarthenshire
Estate-map
Database
© Carmarthenshire Antiquarian Society 2003

Surveyor **Richard Jones**

Repository **CRO** Estate **John Lloyd**
Reference No. **John Francis Unlisted 12**

Farm Name **Broadlay**
Modern Name **Broadlay**
NGR **SN372092** OS 6 inch sheet **46SW**
Acreage **49a.00r.36p**
Parish **St Ishmael**
Location **West**
Orientation **NNW at top**
Scale **8 chains to 1 inch**
Date **1792**
Neighbours **Phillip Howells, Mrs Brown, St Ishmael glebe**
Comments **Road from Kidwelly to Llanstephan mapped**



Carmarthenshire
Estate-map
Database
© Carmarthenshire Antiquarian Society 2003

Surveyor **Richard Jones**

Repository **CRO** Estate **John Lloyd**
Reference No. **John Francis Unlisted 13**

Farm Name **Ty Mawr and other lands**
Modern Name **Ty-mawr**
NGR **SN385081** OS 6 inch sheet **50NW**
Acreage **55a.00r.34p**
Parish **St Ishmael**
Location **South**
Orientation **SSW at top**
Scale **8 chains to 1 inch**
Date **1792**
Neighbours **Many neighbours listed**
Comments **Ty Mawr tenanted by John Harry, other lands by Edward Gower**




Carmarthenshire
Estate-map
Database
© Carmarthenshire Antiquarian Society 2003

Surveyor **Richard Jones**

Repository **CRO** Estate **John Lloyd**
Reference No. **John Francis Unlisted 14**

Farm Name **Llanluces**
Modern Name **Lan lucis**
NGR **SN520161** OS 6 inch sheet **40SE**
Acreage **12a.00r.11p**
Parish **Llanddarog**
Location **East**
Orientation **NW at top**
Scale **2 chains to 1 inch**
Date **1793**
Neighbours **Sarah Edwards, George Williams. William Paxton**
Comments **Three separate pieces of land, main one running along the river. A very attractive map**




Carmarthenshire
Estate-map
Database
© Carmarthenshire Antiquarian Society 2003

Surveyor **M.Jenkins**

Repository **CRO** Estate **Furnace House**
Reference No. **Trant Yelverton 1559 page 1**

Farm Name **Carmarthen town property**
Modern Name **Property in Carmarthen town**
NGR OS 6 inch sheet **39NE + NW**
Acreage **82a.03r.02p**
Parish **St Peter, Carmarthen**
Location **North east**
Orientation **SE at top**
Scale **Not given**
Date **ND**
Neighbours **None given**
Comments **Map shows Furnace with tinworks and leat. Main street pattern, toll gate, church, chapel, Town Hall. Lands washed in pink, property in red**



Carmarthenshire
Estate-map
Database
© Carmarthenshire Antiquarian Society 2003

Surveyor **Anon**

Repository **CRO** Estate **Furnace House**
Reference No. **Trant Yelverton 1559 page 2**

Farm Name **Penygarreg**
Modern Name **Pen-y-gareg**
NGR **SN526358** OS 6 inch sheet **15SE**
Acreage **364a.01r.10p**
Parish **Llanfihangel Rhos-y-Corn**
Location **North centre**
Orientation **N at top**
Scale **12 chains to 1 inch**
Date **ND**
Neighbours **Brithdir bach, Hendre Einon, Blaenheliw, Blotweth, Troed y rhiw, Clun Llewelyn**
Comments **Weir marked on the Afon Clydach**



Carmarthenshire
Estate-map
Database
© Carmarthenshire Antiquarian Society 2003

Surveyor **Anon**

Repository **CRO** Estate **Furnace House**
Reference No. **Trant Yelverton 1559 page 3**

Farm Name **Rhosucha**
Modern Name **Disappeared**
NGR **SN533374** OS 6 inch sheet **15SE**
Acreage **36a.02r.05p**
Parish **Llanfihangel Rhos-y-Corn**
Location **North**
Orientation **NE at top**
Scale **8 chains to 1 inch**
Date **ND**
Neighbours **Blaenheliw, Blotweth common**
Comments **Pencil note states 'part of Penygarreg'**



Carmarthenshire
Estate-map
Database
© Carmarthenshire Antiquarian Society 2003

Surveyor **Anon**

Repository **CRO** Estate **Furnace House**
Reference No. **Trant Yelverton 1559 page 4**

Farm Name **Castle Howel**
Modern Name **Castle Hywel**
NGR **SN401218** OS 6 inch sheet **39NW**
Acreage **24a.01r.32p**
Parish **St Peter, Carmarthen**
Location **North**
Orientation **ENE at top**
Scale **8 chains to 1 inch**
Date **ND**
Neighbours **T Morris, T Harris, Dr Morgan, John Harries, Charles Morgan**
Comments **Original farm not on present site which is to the east. Note that no farm is shown on the 1786 map (Yelveston 1560 04)**




Carmarthenshire
Estate-map
Database
© Carmarthenshire Antiquarian Society 2003

Surveyor **Anon**

Repository **CRO** Estate **Furnace House**
Reference No. **Trant Yelverton 1559 page 5**

Farm Name **Ponthenry (Tir efel)**
Modern Name **Tir Efel**
NGR **SN474095** OS 6 inch sheet **47SW**
Acreage **3a.03r.23p**
Parish **Llangyndeyrn**
Location **South east**
Orientation **NNW at top**
Scale **4 chains to 1 inch**
Date **ND**
Neighbours **Furnace Farm, Mrs Macnamara, William Chambers, GR Trevor**
Comments **Grist mill on stream running into Gwendraeth. Potato garden shown**




Carmarthenshire
Estate-map
Database
© Carmarthenshire Antiquarian Society 2003

Surveyor **Anon**

Repository **CRO** Estate **Furnace House**
Reference No. **Trant Yelverton 1559 page 6**

Farm Name **Maesgwilim**
Modern Name **Maes-Gwilym**
NGR **SN465062** OS 6 inch sheet **54NW**
Acreage **98a.01r.09p**
Parish **Llangydeyrn**
Location **South**
Orientation **NNW at top**
Scale **8 chains to 1 inch**
Date **ND**
Neighbours **Alltysgrech, Ty canol, Ty mawr, Dyffryn, Waungreen**
Comments




Carmarthenshire
Estate-map
Database
© Carmarthenshire Antiquarian Society 2003

Surveyor **Anon**

Repository **CRO** Estate **Furnace House**
Reference No. **Trant Yelverton 1559 page 7**

Farm Name **Kidwelly Forge**
Modern Name **Kidwelly Forge**
NGR **SN421087** OS 6 inch sheet **53NE**
Acreage **8a.01r.32p**
Parish **Kidwelly**
Location **Centre**
Orientation **NNE at top**
Scale **4 chains to 1 inch**
Date **ND**
Neighbours **JD Berrington, Mr Williams, Gelly**
Comments **River Gwendraeth with mill buildings and leat**




Carmarthenshire
Estate-map
Database
© Carmarthenshire Antiquarian Society 2003

Surveyor **Anon**

Repository **CRO** Estate **John Morgan**
Reference No. **Trant Yelverton 1560 page 2**

Farm Name **Penlan Demesne**
Modern Name **Pen-lan**
NGR **SN413213** OS 6 inch sheet **39NE**
Acreage **234a.00r.07p**
Parish **St Peter, Carmarthen**
Location **North east**
Orientation **ENE at top**
Scale **7 chains to 1 inch**
Date **1786**
Neighbours **Corporation land, Cwm du Mawr, Thomas Bythesea**
Comments **Several ponds mapped**




Carmarthenshire
Estate-map
Database
© Carmarthenshire Antiquarian Society 2003

Surveyor **Thomas Lewis**

Repository **CRO** Estate **John Morgan**
Reference No. **Trant Yelverton 1560 page 4**

Farm Name **Castell Hywel**
Modern Name **Castell-Hywel**
NGR **SN398218** OS 6 inch sheet **39NW**
Acreage **28a.02r.27p**
Parish **St Peter, Carmarthen**
Location **North**
Orientation **W at top**
Scale **3 chains to 1 inch**
Date **1786**
Neighbours **Corporation land, Llwyn Teg common, Llwyn Teg, Tre Fechan Ucha**
Comments **No farmhouse marked**




Carmarthenshire
Estate-map
Database
© Carmarthenshire Antiquarian Society 2003

Surveyor **Thomas Lewis**

Repository **CRO** Estate **John Morgan**
Reference No. **Trant Yelverton 1560 page 8**

Farm Name **Furnace Lands**
Modern Name **Furnace and tinplate works (disused)**
NGR **SN421206** OS 6 inch sheet **39NE**
Acreage **78a.00r.05p**
Parish **St Peter, Carmarthen**
Location **East**
Orientation **E at top**
Scale **4 chains to 1 inch**
Date **1786**
Neighbours **Rev Scurlock**
Comments **Some fields to Jesus College, Oxford and Henry Allen**




Carmarthenshire
Estate-map
Database
© Carmarthenshire Antiquarian Society 2003

Surveyor **Thomas Lewis**

Repository **CRO** Estate **John Morgan**
Reference No. **Trant Yelverton 1560 page 10**

Farm Name **Cappel Evan fields**
Modern Name **Fields near Furnace**
NGR **SN418208** OS 6 inch sheet **39NE**
Acreage **13a.01r.14p**
Parish **St Peter, Carmarthen**
Location **East**
Orientation **NW at top**
Scale **3 chains to 1 inch**
Date **1786**
Neighbours **None given**
Comments **Not all the total belongs to Morgan. Priory Street and Furnace Bank named**




Carmarthenshire
Estate-map
Database
© Carmarthenshire Antiquarian Society 2003

Surveyor **Thomas Lewis**

Repository **CRO** Estate **John Morgan**
Reference No. **Trant Yelverton 1560 page 12**

Farm Name **Waun Galed**
Modern Name **Waun-galed**
NGR **SN451251** OS 6 inch sheet **31NE + SE**
Acreage **143a.02r.15p**
Parish **Abergwili**
Location **North**
Orientation **NNE at top**
Scale **Not given**
Date **1786**
Neighbours **Hengil lands, Llwyn Martin, Ffos y Guest**
Comments **Map is incorrectly oriented (SSW at top)**




Carmarthenshire
Estate-map
Database
© Carmarthenshire Antiquarian Society 2003

Surveyor **Thomas Lewis**

Repository **CRO** Estate **John Morgan**
Reference No. **Trant Yelverton 1560 page 14**

Farm Name **Cwm Dyfran Forge**
Modern Name **Forge Mill**
NGR **SN410255** OS 6 inch sheet **31NW**
Acreage **61a.01r.25p**
Parish **Newchurch**
Location **North east**
Orientation **WNW at top**
Scale **Not given**
Date **1786**
Neighbours **Voel Fach and Voel Fawr**
Comments **Pond, leat, weir mapped with River Gwily**



Carmarthenshire
Estate-map
Database
© Carmarthenshire Antiquarian Society 2003

Surveyor **Thomas Lewis**

Repository **CRO** Estate **John Morgan**
Reference No. **Trant Yelverton 1560 page 14**

Farm Name **Cwm Dyfran Farm**
Modern Name **Forge Farm**
NGR **SN407256** OS 6 inch sheet **31NW**
Acreage **87a.01r.30p**
Parish **Newchurch**
Location **North east**
Orientation **WNW at top**
Scale **Not given**
Date **1786**
Neighbours **See Yelveston 1560 14 a**
Comments **Allt yr Henog (a smaller property) is also mapped. Has now disappeared**



Carmarthenshire
Estate-map
Database
© Carmarthenshire Antiquarian Society 2003

Surveyor **Thomas Lewis**

Repository **CRO** Estate **John Morgan**
Reference No. **Trant Yelverton 1560 page 17**

Farm Name **Penrhiw ronw**
Modern Name **Pen-rhiw'r-onw**
NGR **SN399290** OS 6 inch sheet **23SW**
Acreage **314a.00r.25p**
Parish **Cynwyl Elfed**
Location **South east**
Orientation **NW at top**
Scale **5 chains to 1 inch**
Date **1786**
Neighbours **Tredarren, Nantbengided**
Comments **Three spots in dispute, claimed by Mr Baily**



Carmarthenshire
Estate-map
Database
© Carmarthenshire Antiquarian Society 2003

Surveyor **Thomas Lewis**

Repository **CRO** Estate **John Morgan**
Reference No. **Trant Yelverton 1560 page 20**

Farm Name **Noethlwynpur and Bedwhirion**
Modern Name **North-llwyn and Bedw-hirion**
NGR **SN397304** OS 6 inch sheet **23SW**
Acreage **52a.01r.35p**
Parish **Cynwyl Elfed**
Location **East**
Orientation **NE at top**
Scale **6 chains to 1 inch**
Date **1786**
Neighbours **Penrhiw Ronw, Cwarran, Gilfach y Mein, Gors Goch**
Comments **These farms rented with Penrhiw Ronw. Interesting sketch of Noethlwynpur on the reference table. Ffynnon Henry Meeting House mapped**

Surveyor **Thomas Lewis**



Carmarthenshire
Estate-map
Database
© Carmarthenshire Antiquarian Society 2003

Repository **CRO** Estate **John Morgan**
Reference No. **Trant Yelverton 1560 page 22**

Farm Name **Cwm-Mere**
Modern Name **Cwm-aerau**
NGR **SN459304** OS 6 inch sheet **23SE**
Acreage **246a.01r.00p**
Parish **Llanllawddog**
Location **North west**
Orientation **ENE at top**
Scale **6 chains to 1 inch**
Date **1786**
Neighbours **Clinadda, Cwm yr Onnen**
Comments **Thorn, stone and birch hedges mark boundary of farm. Old mountain hedge and ruins mapped but now covered by forestry. Attractive cartouche**

Surveyor **Thomas Lewis**



Carmarthenshire
Estate-map
Database
© Carmarthenshire Antiquarian Society 2003

Repository **CRO** Estate **John Morgan**
Reference No. **Trant Yelverton 1560 page 24**

Farm Name **Llwyn teg**
Modern Name **Llwyn-teg**

NGR **SN453318** OS 6 inch sheet **23NE**
Acreage **151a.01r.35p**
Parish **Llanllawddog**
Location **North**
Orientation **N at top**
Scale **6 chains to 1 inch**
Date **1786**
Neighbours **Llwynda Walter, St Clair's bounty lands, Allt Wallis**

Comments **A double page map showing Llwyn Teg, Llwydcoed and Newfoundland. Parish boundary with Llanfihangel-ar-Arth marked by stream and stones**

Surveyor **Thomas Lewis**

Repository **CRO** Estate **John Morgan**
Reference No. **Trant Yelverton 1560 page 24**

Farm Name **Llwydcoed**
Modern Name **Llwydcoed**

NGR **SN458321** OS 6 inch sheet **23NE**
Acreage **84 acres**
Parish **Llanfihangel-ar-Arth**
Location **South**
Orientation **N at top**
Scale **6 chains to 1 inch**
Date **1786**
Neighbours **See Yelveston 1560 24 a**

Comments **See Yelveston 1560 24 a**

Surveyor **Thomas Lewis**




Carmarthenshire
Estate-map
Database
© Carmarthenshire Antiquarian Society 2003



Carmarthenshire
Estate-map
Database
© Carmarthenshire Antiquarian Society 2003

Repository **CRO** Estate **John Morgan**
Reference No. **Trant Yelverton 1560 page 24**

Farm Name **Newfoundland**
Modern Name **Pen-llwydcoed**
NGR **SN456328** OS 6 inch sheet **23NE**
Acreage **85a.01r.15p**
Parish **Llanfihangel-ar-Arth**
Location **South**
Orientation **N at top**
Scale **6 chains to 1 inch**
Date **1786**
Neighbours **See Yelveston 1560 24a**
Comments **See Yelveston 1560 24 a. Blaen Bigwm cottage mapped. Possibly newly enclosed in the 1780s**




Carmarthenshire
Estate-map
Database
© Carmarthenshire Antiquarian Society 2003

Surveyor **Thomas Lewis**

Repository **CRO** Estate **John Morgan**
Reference No. **Trant Yelverton 1560 page 26**

Farm Name **Clin Garw Sheepwalk**
Modern Name **Unidentified**
NGR OS 6 inch sheet
Acreage **148a.02r.00p**
Parish **Llanfihangel-ar-Arth**
Location
Orientation **ESE at top**
Scale **6 chains to 1 inch**
Date **1786**
Neighbours **Llwyn Teg, Llwynda Walter, Clin Glas, Maesnonni**
Comments **Land held jointly. Quarry shown. Turbary**



Carmarthenshire
Estate-map
Database
© Carmarthenshire Antiquarian Society 2003

Surveyor **Thomas Lewis**

Repository **CRO** Estate **John Morgan**
Reference No. **Trant Yelverton 1560 page 28**

Farm Name **Corrws**
Modern Name **Corws**

NGR **SN426318** OS 6 inch sheet **23NE**
Acreage **91a.00r.10p**
Parish **Llanfihangel-ar-Arth**
Location **South west**
Orientation **NE at top**
Scale **4 chains to 1 inch**
Date **1786**
Neighbours **Esgir, Cwm Creigau Fawr and Fach, Blaen Gifre**
Comments **Turbary and turbary pit marked in fields 16 and 17. Stones, rocks, tumps mark the boundary**

Surveyor **Thomas Lewis**



Carmarthenshire
Estate-map
Database
© Carmarthenshire Antiquarian Society 2003

Repository **CRO** Estate **John Morgan**
Reference No. **Trant Yelverton 1560 page 32**

Farm Name **Cwm alias Penlan**
Modern Name **Banc**

NGR **SN560355** OS 6 inch sheet **16SW**
Acreage **216a.02r.05p**
Parish **Llanybydder**
Location **South**
Orientation **ESE at top**
Scale **6 chains to 1 inch**
Date **1786**
Neighbours **Lletty Llwyn Teg, Esgir Onnen Fach, Pant y Fydi**
Comments **Streams, roads and a willow mark the boundary**


Surveyor **Thomas Lewis**



Carmarthenshire
Estate-map
Database
© Carmarthenshire Antiquarian Society 2003

Repository **CRO** Estate **John Morgan**
Reference No. **Trant Yelverton 1560 page 35**

Farm Name **Cilcarw Fawr**
Modern Name **Cil carw-fawr**
NGR **SN482106** OS 6 inch sheet **47SW**
Acreage **171a.00r.75p**
Parish **Llangydeyrn**
Location **East**
Orientation **N at top**
Scale **4 chains to 1 inch**
Date **1786**
Neighbours **Sir John Stepney, John Raynor, John Macnamara**
Comments **Leat marked on Gwendraeth**




Carmarthenshire
Estate-map
Database
© Carmarthenshire Antiquarian Society 2003

Surveyor **Thomas Lewis**

Repository **CRO** Estate **John Morgan**
Reference No. **Trant Yelverton 1560 page 36**

Farm Name **Tir yr Efel**
Modern Name **Tir Efel**
NGR **SN475095** OS 6 inch sheet **47SW**
Acreage **3a.02r.00p**
Parish **Llangydeyrn**
Location **East**
Orientation **NE at top**
Scale **2 chains to 1 inch**
Date **1786**
Neighbours **None given**
Comments **Near bridge at Pont Henry, 'Old trench' to Furnace marked**




Carmarthenshire
Estate-map
Database
© Carmarthenshire Antiquarian Society 2003

Surveyor **Thomas Lewis**

Repository **CRO** Estate **John Morgan**
Reference No. **Trant Yelverton 1560 page 38**

Farm Name **Llwyn Partridge**
Modern Name **Llwyn-petris**
NGR **SN456086** OS 6 inch sheet **53NE**
Acreage **36a.00r.15p**
Parish **Llangydeyrn**
Location **South west**
Orientation **N at top**
Scale **3 chains to 1 inch**
Date **1786**
Neighbours **Glyn Fach, Trimsaran estate, Waun y gwiall, Llangendeirne bounty land**
Comments **Penllwyn teg, a cottage and two fields, also mapped**




Carmarthenshire
Estate-map
Database
© Carmarthenshire Antiquarian Society 2003

Surveyor **Thomas Lewis**

Repository **CRO** Estate **John Morgan**
Reference No. **Trant Yelverton 1560 page 40**

Farm Name **Pengwern Ucha alias Caegwyllt in Kidwelly**
Modern Name **Cae-gwyllt**
NGR **SN439074** OS 6 inch sheet **53NE**
Acreage **22a.01r.25p**
Parish **Pembrey**
Location **North**
Orientation **NNE at top**
Scale **3 chains to 1 inch**
Date **1786**
Neighbours **Morfa Bach**
Comments **Farm actually in Pembrey but title gives parish as 'Kidwelly'**




Carmarthenshire
Estate-map
Database
© Carmarthenshire Antiquarian Society 2003

Surveyor **Thomas Lewis**

Repository **CRO** Estate **John Morgan**
Reference No. **Trant Yelverton 1560 page 42**

Farm Name **Pengwern Issa in Kidwelly**
Modern Name **Disappeared**
NGR **SN436070** OS 6 inch sheet **53NE**
Acreage **19a.03r.20p**
Parish **Pembrey**
Location **North**
Orientation **W at top**
Scale **3 chains to 1 inch**
Date **1786**
Neighbours **Morfa Bach, Muddlescombe estate, Waler Mansel, Sir Hugh Owen, J Griffiths**
Comments **Was situated near Morfa bach Farm**




Carmarthenshire
Estate-map
Database
© Carmarthenshire Antiquarian Society 2003

Surveyor **Thomas Lewis**

Repository **CRO** Estate **John Morgan**
Reference No. **Trant Yelverton 1560 page 44**

Farm Name **Kidwelly Forge and Lands**
Modern Name **Kidwelly Forge**
NGR **SN421087** OS 6 inch sheet **53NE**
Acreage **11a.03r.16p**
Parish **Kidwelly**
Location **Centre**
Orientation **NW at top**
Scale **3 chains to 1 inch**
Date **1786**
Neighbours **Corporation land, Pantglas, Castle Piggin estate**
Comments **River, bridge and forge buildings mapped. Four fields leased from Glasallt**



Carmarthenshire
Estate-map
Database
© Carmarthenshire Antiquarian Society 2003

Surveyor **Thomas Lewis**

Repository **CRO** Estate **R Morgan**
Reference No. **Trant Yelverton 1561**

Farm Name **Watercourse leading out of River Gwilly**
Modern Name **Watercourse to Carmarthen tinmills**
NGR **SN422229** OS 6 inch sheet **39NE**
Acreage **Not given**
Parish **St Peter, Carmarthen**
Location **North east**
Orientation **N at top**
Scale **4 chains to 1 inch**
Date **1762**
Neighbours **Jesus College lands, Lord Trevor, Lady Anne Trevor**
Comments **RT indicates parts of the works - upper tin mills, boring engine, drying house, kilns, grist mill etc**

Surveyor **John Davies**



Carmarthenshire
Estate-map
Database
© Carmarthenshire Antiquarian Society 2003

Repository **CRO** Estate **Not given**
Reference No. **Trant Yelverton 1562**

Farm Name **Tenements in the County Borough of Carmarthen (Penylan and Cwmdubach)**
Modern Name **Penlan and Parc y berllan**
NGR **SN413213** OS 6 inch sheet **39NE + NW**
Acreage **185a.02r.23p**
Parish **St Peter, Carmarthen**
Location **North east**
Orientation **No NP**
Scale **4 chains to 1 inch**
Date **1763**
Neighbours **None given**
Comments **The two farms adjoin with two slangs also mapped. GR is for Penlan, Parc y berllan to the north west. Delightful cartouche**

Surveyor **David Jenkins**



Carmarthenshire
Estate-map
Database
© Carmarthenshire Antiquarian Society 2003